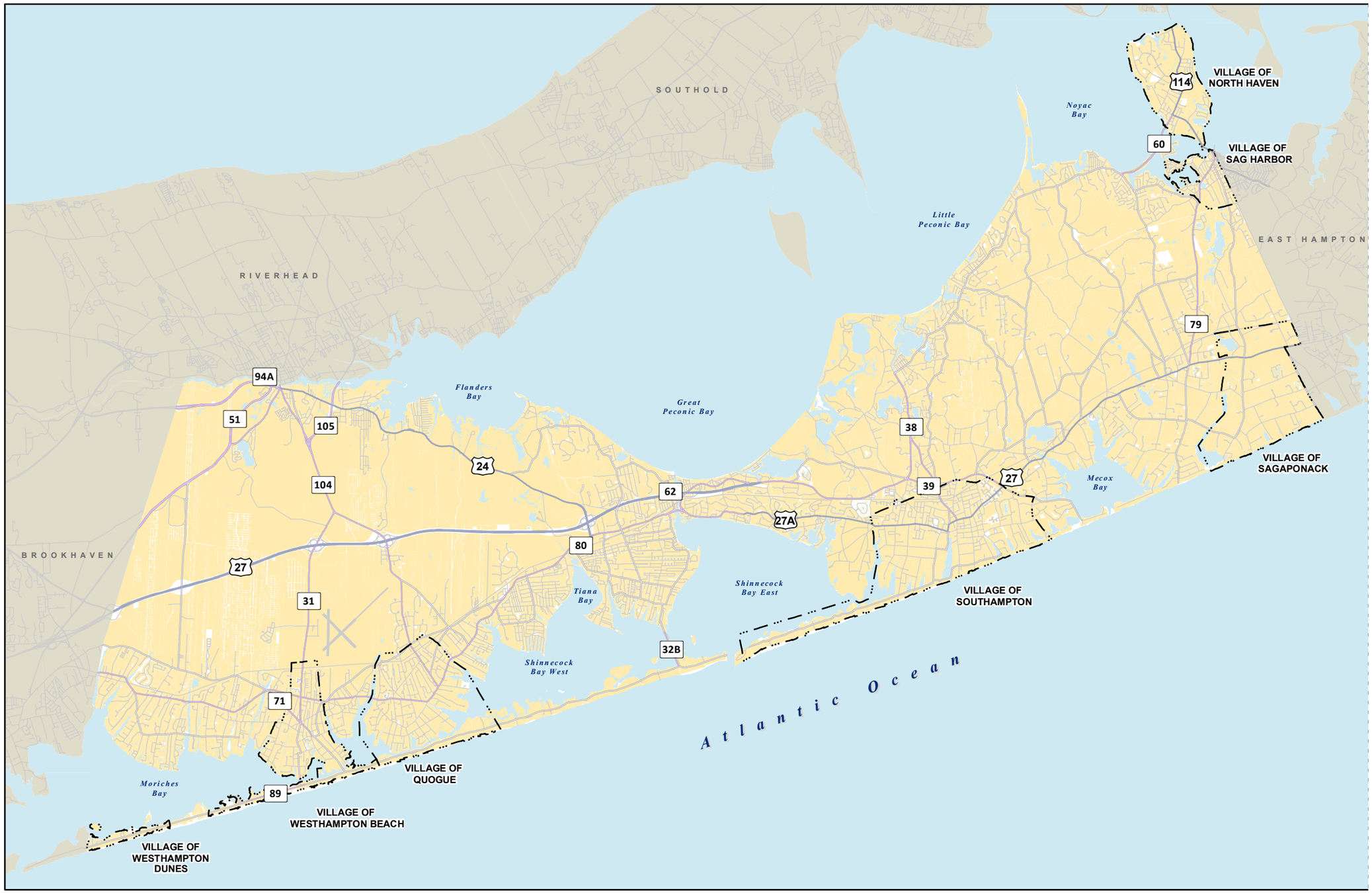

2020 BUDGET

Town General

Fund 01

2019 Assessment Roll

Total Assessed Value $79,018,250,019

Total Exempt Value $5,660,313,319

Total Taxable Value $73,357,936,700

Symbols

Town General (Fund 01)

0 — 2.5 Miles

TOWN OF SOUTHAMPTON
116 Hampton Rd, Southampton NY 11968
www.southamptontownny.gov

Prepared by:
Town of Southampton
Division of Geographic Information Systems
Date: 8/19/2019

Suffolk County Real Property Tax Service
COPYRIGHT 2019, COUNTY OF SUFFOLK, N.Y.
Real Property Taxmap parcel linework used with permission of Suffolk County Real Property Tax Service Agency (R.P.T.S.A.)

This Cartographic rendering is a DRAFT MAP excepted from the provisions of the Freedom of Information Law (F.O.I.L.) [Public Officers Law Article 6 Section 84-90] by section 87.2.g in that:

1. The data displayed is an interagency or intra agency draft produced for the purpose of identifying and correcting data.

2. It is not a final agency determination.

3. It is not a statistical or factual compilation of data.

4. In some cases correct data has been left out and questionable or inaccurate data has been exaggerated to help identify errors. In short this is a DRAFT MAP produced in cooperation with the Data sources listed in an effort to aid in the correction of data and is not held out as being complete or accurate in any way.

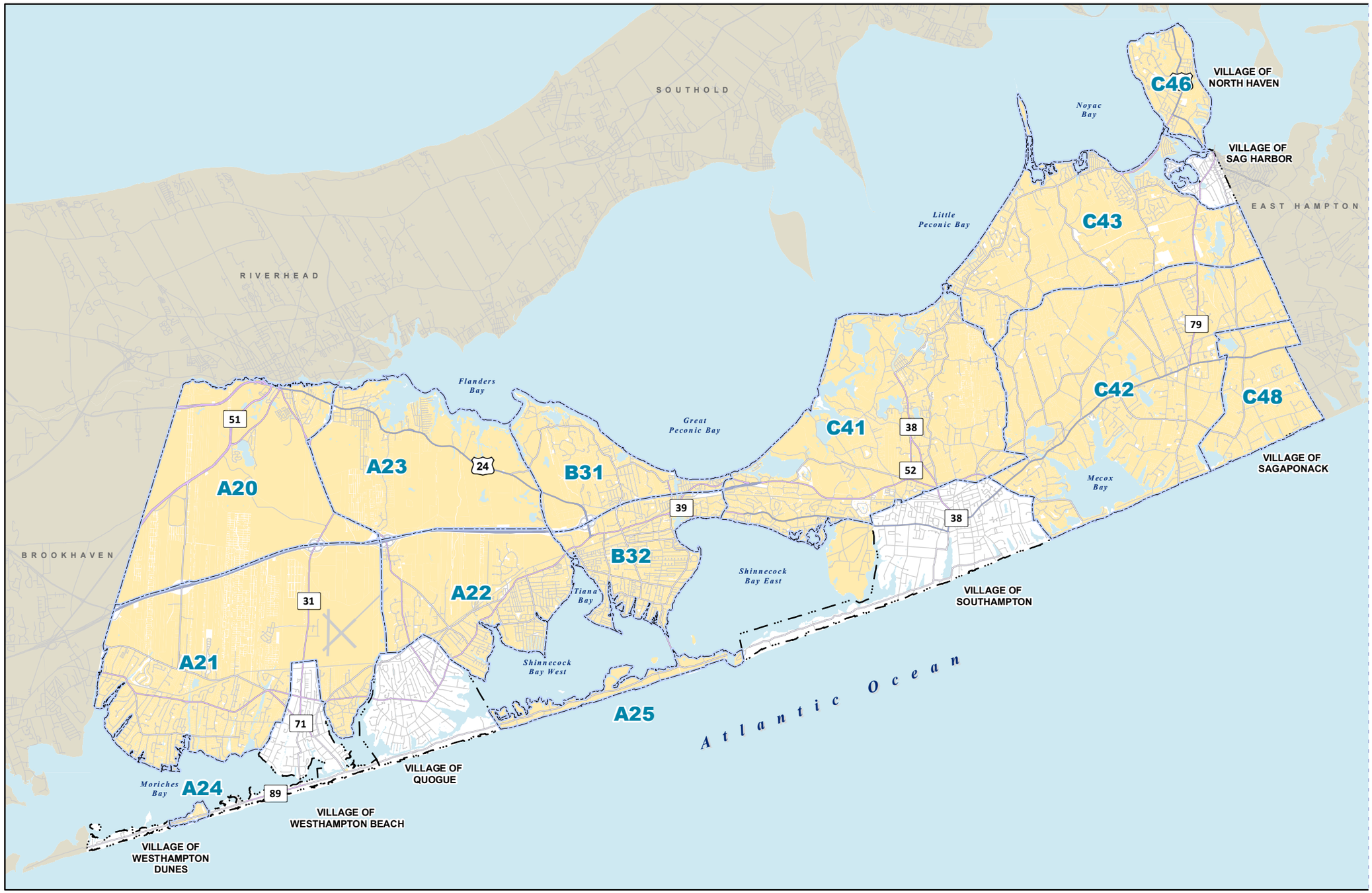

2020 BUDGET

Police

Fund 02

2019 Assessment Roll

Total Assessed Value $52,833,521,012

Total Exempt Value $4,330,704,711

Total Taxable Value $48,502,816,301

Symbols

Police Sectors

Police (Fund 02)

0 — 2.5 Miles

TOWN OF SOUTHAMPTON
116 Hampton Rd, Southampton NY 11968
www.southamptontownny.gov

Prepared by:
Town of Southampton
Division of Geographic Information Systems
Date: 8/19/2019

Suffolk County Real Property Tax Service
COPYRIGHT 2019, COUNTY OF SUFFOLK, N.Y.
Real Property Taxmap parcel linework used with permission of Suffolk County Real Property Tax Service Agency (R.P.T.S.A.)

This Cartographic rendering is a DRAFT MAP excepted from the provisions of the Freedom of Information Law (F.O.I.L.) [Public Officers Law Article 6 Section 84-90] by section 87.2.g in that:

1. The data displayed is an interagency or intra agency draft produced for the purpose of identifying and correcting data.

2. It is not a final agency determination.

3. It is not a statistical or factual compilation of data.

4. In some cases correct data has been left out and questionable or inaccurate data has been exaggerated to help identify errors. In short this is a DRAFT MAP produced in cooperation with the Data sources listed in an effort to aid in the correction of data and is not held out as being complete or accurate in any way.

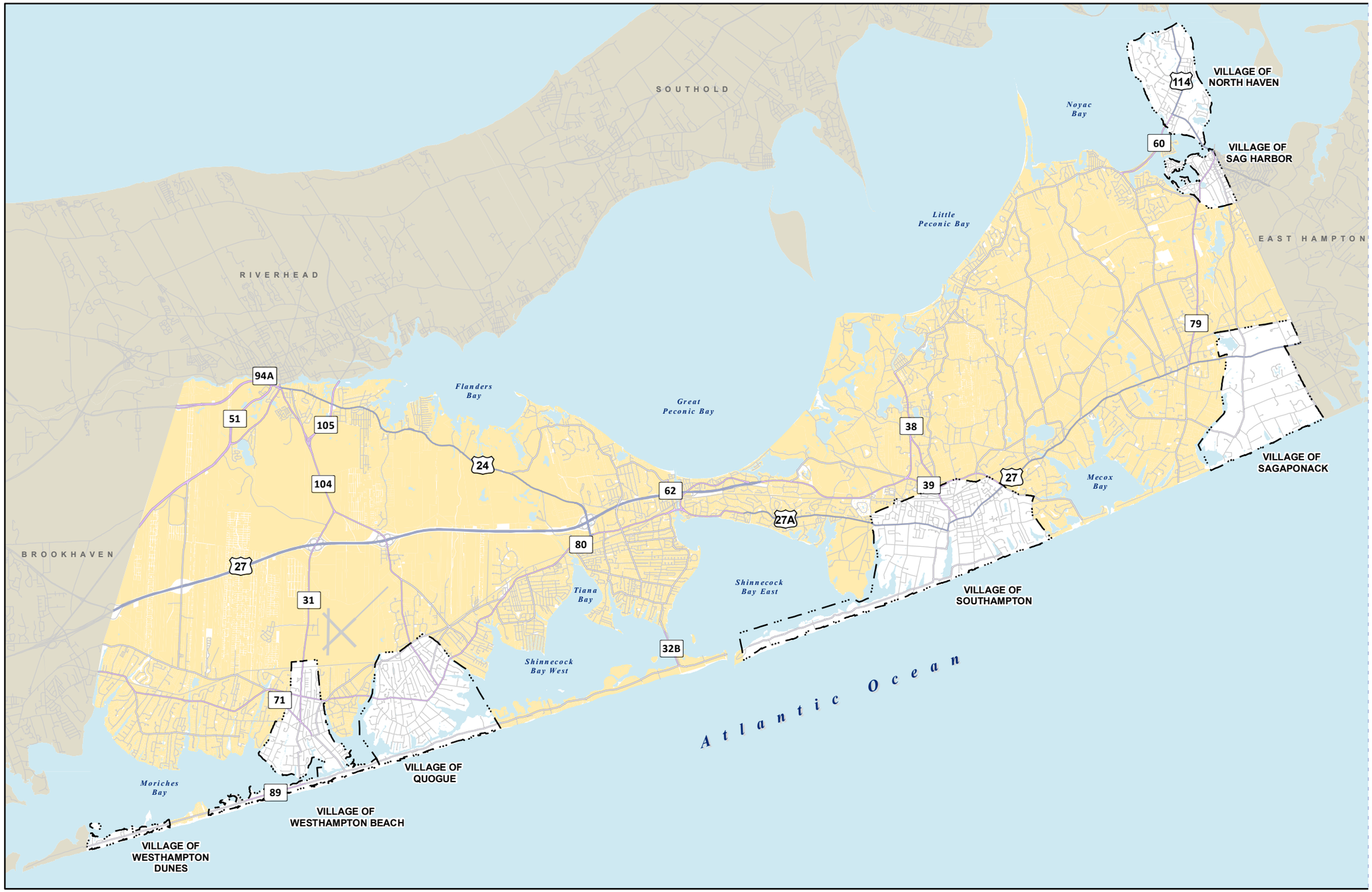

2020 BUDGET

Part-Town

Fund 03

2019 Assessment Roll

Total Assessed Value $44,240,693,295

Total Exempt Value $4,113,517,518

Total Taxable Value $40,127,175,777

Symbols

Part Town (Fund 03)

0 — 2.5 Miles

TOWN OF SOUTHAMPTON
116 Hampton Rd, Southampton NY 11968
www.southamptontownny.gov

Prepared by:
Town of Southampton
Division of Geographic Information Systems
Date: 8/21/2019

Suffolk County Real Property Tax Service
COPYRIGHT 2019, COUNTY OF SUFFOLK, N.Y.
Real Property Taxmap parcel linework used with permission of Suffolk County Real Property Tax Service Agency (R.P.T.S.A.)

This Cartographic rendering is a DRAFT MAP excepted from the provisions of the Freedom of Information Law (F.O.I.L.) [Public Officers Law Article 6 Section 84-90] by section 87.2.g in that:

1. The data displayed is an interagency or intra agency draft produced for the purpose of identifying and correcting data.

2. It is not a final agency determination.

3. It is not a statistical or factual compilation of data.

4. In some cases correct data has been left out and questionable or inaccurate data has been exaggerated to help identify errors. In short this is a DRAFT MAP produced in cooperation with the Data sources listed in an effort to aid in the correction of data and is not held out as being complete or accurate in any way.

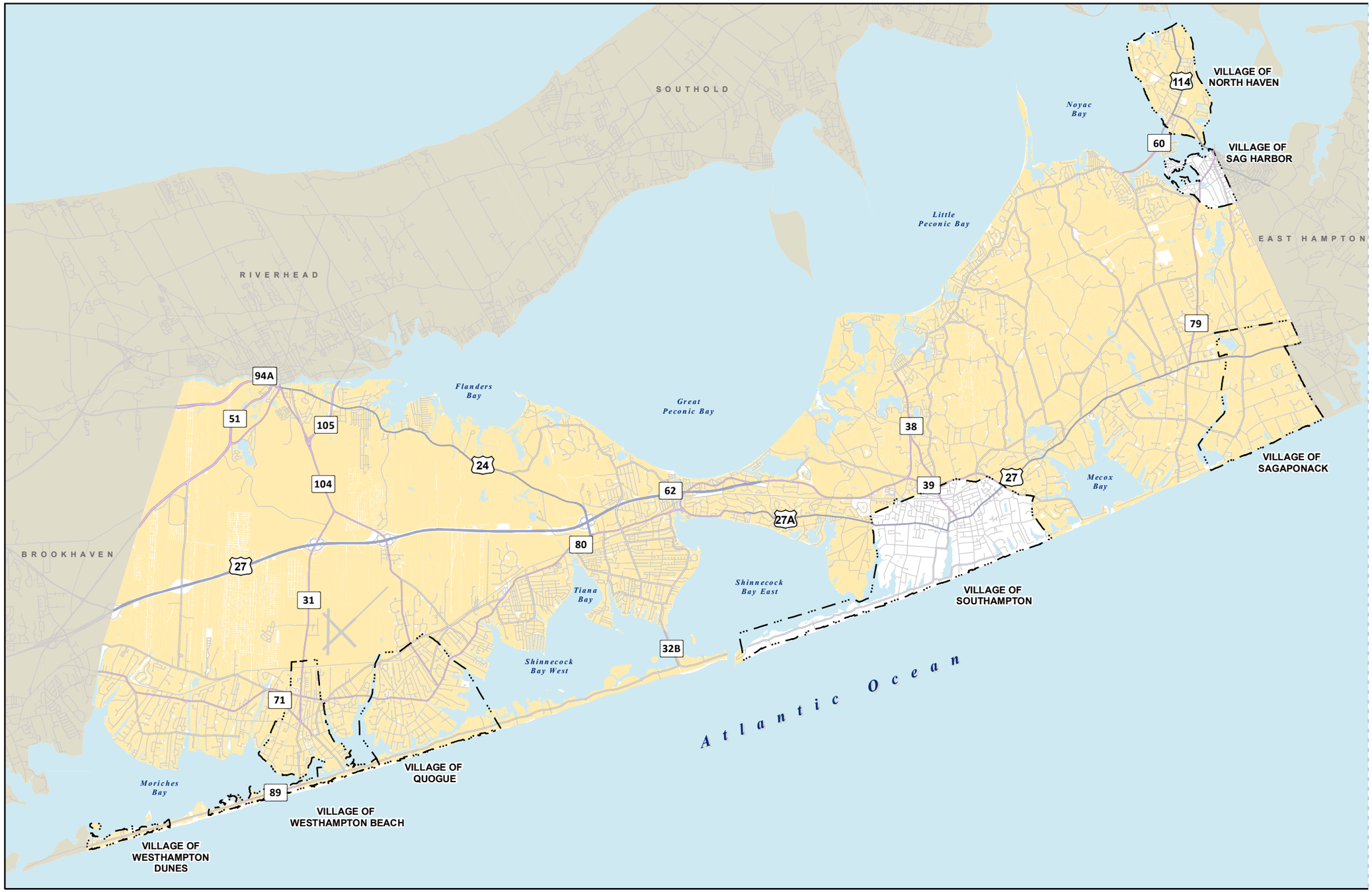

2020 BUDGET

Emergency Dispatching *Fund 04*

2019 Assessment Roll

Total Assessed Value $61,002,730,711

Total Exempt Value $4,736,164,344

Total Taxable Value $56,266,566,367

Symbols

e911 (Fund 04)

0 — 2.5 Miles

TOWN OF SOUTHAMPTON
116 Hampton Rd, Southampton NY 11968
www.southamptontownny.gov

Prepared by:
Town of Southampton
Division of Geographic Information Systems
Date: 8/19/2019

Suffolk County Real Property Tax Service
COPYRIGHT 2019, COUNTY OF SUFFOLK, N.Y.
Real Property Taxmap parcel linework used with permission of Suffolk County Real Property Tax Service Agency (R.P.T.S.A.)

This Cartographic rendering is a DRAFT MAP excepted from the provisions of the Freedom of Information Law (F.O.I.L.) [Public Officers Law Article 6 Section 84-90] by section 87.2.g in that:

1. The data displayed is an interagency or intra agency draft produced for the purpose of identifying and correcting data.

2. It is not a final agency determination.

3. It is not a statistical or factual compilation of data.

4. In some cases correct data has been left out and questionable or inaccurate data has been exaggerated to help identify errors. In short this is a DRAFT MAP produced in cooperation with the Data sources listed in an effort to aid in the correction of data and is not held out as being complete or accurate in any way.

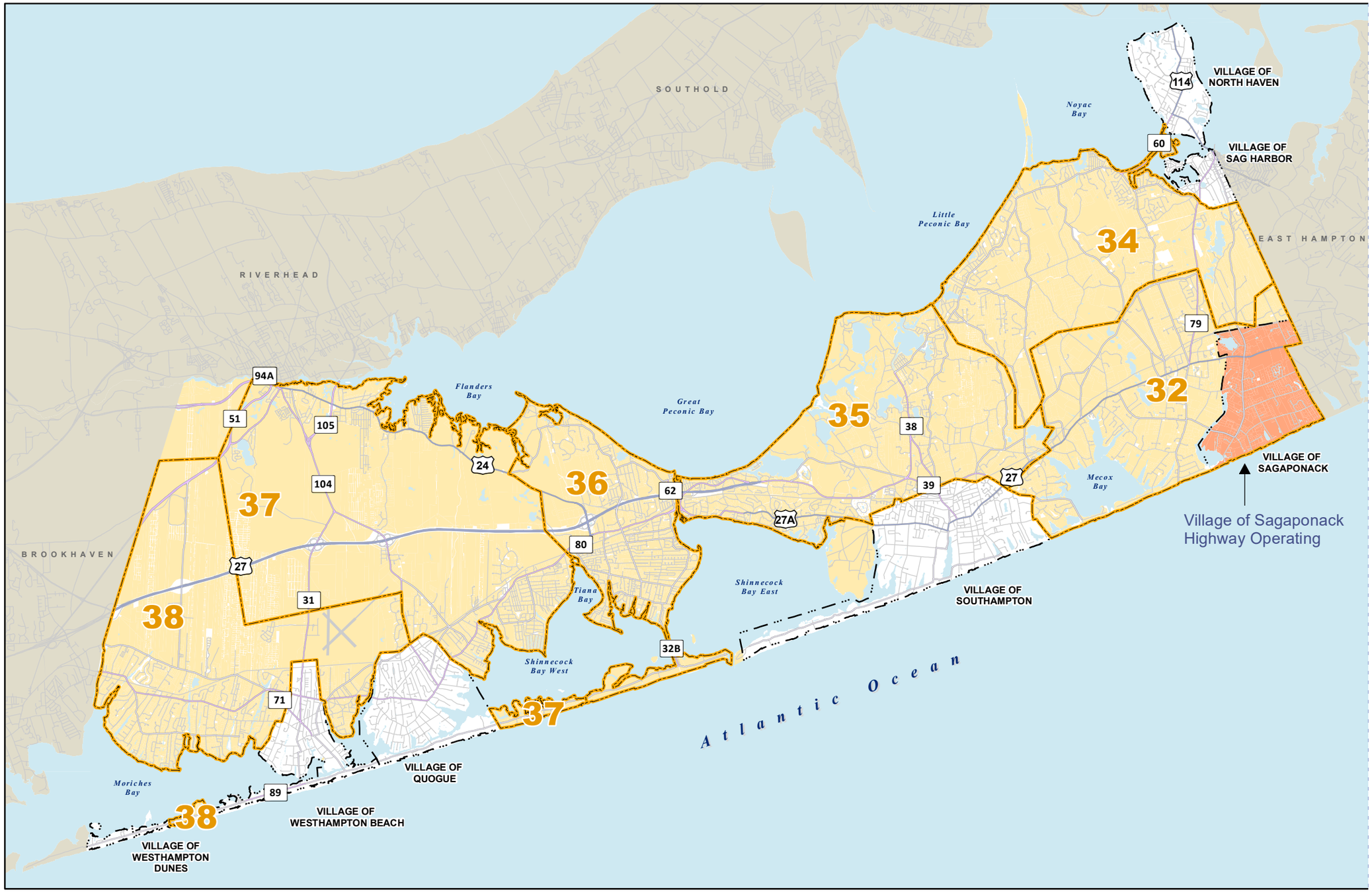

2020 BUDGET

Highway

Fund 06

2019 Assessment Roll

Total Assessed Value $44,242,305,095

Total Exempt Value $4,115,129,318

Total Taxable Value $40,127,175,777

Village Highway Operating / Debt Service

2019 Assessment Roll

Total Assessed Value $6,346,968,323

Total Exempt Value $156,834,362

Total Taxable Value $6,190,133,961

Symbols

- Highway Districts
- Highway (Fund 06)
- Village Highway Operating / Debt Service

0 — 2.5 Miles

TOWN OF SOUTHAMPTON
116 Hampton Rd, Southampton NY 11968
www.southamptontownny.gov

Prepared by:
Town of Southampton
Division of Geographic Information Systems
Date: 8/19/2019

Suffolk County Real Property Tax Service
COPYRIGHT 2019, COUNTY OF SUFFOLK, N.Y.
Real Property Taxmap parcel linework used with permission of Suffolk County Real Property Tax Service Agency (R.P.T.S.A.)

This Cartographic rendering is a DRAFT MAP excepted from the provisions of the Freedom of Information Law (F.O.I.L.) [Public Officers Law Article 6 Section 84-90] by section 87.2.g in that:

1. The data displayed is an interagency or intra agency draft produced for the purpose of identifying and correcting data.
2. It is not a final agency determination.
3. It is not a statistical or factual compilation of data.
4. In some cases correct data has been left out and questionable or inaccurate data has been exaggerated to help identify errors. In short this is a DRAFT MAP produced in cooperation with the Data sources listed in an effort to aid in the correction of data and is not held out as being complete or accurate in any way.