Regional Context

Map 1

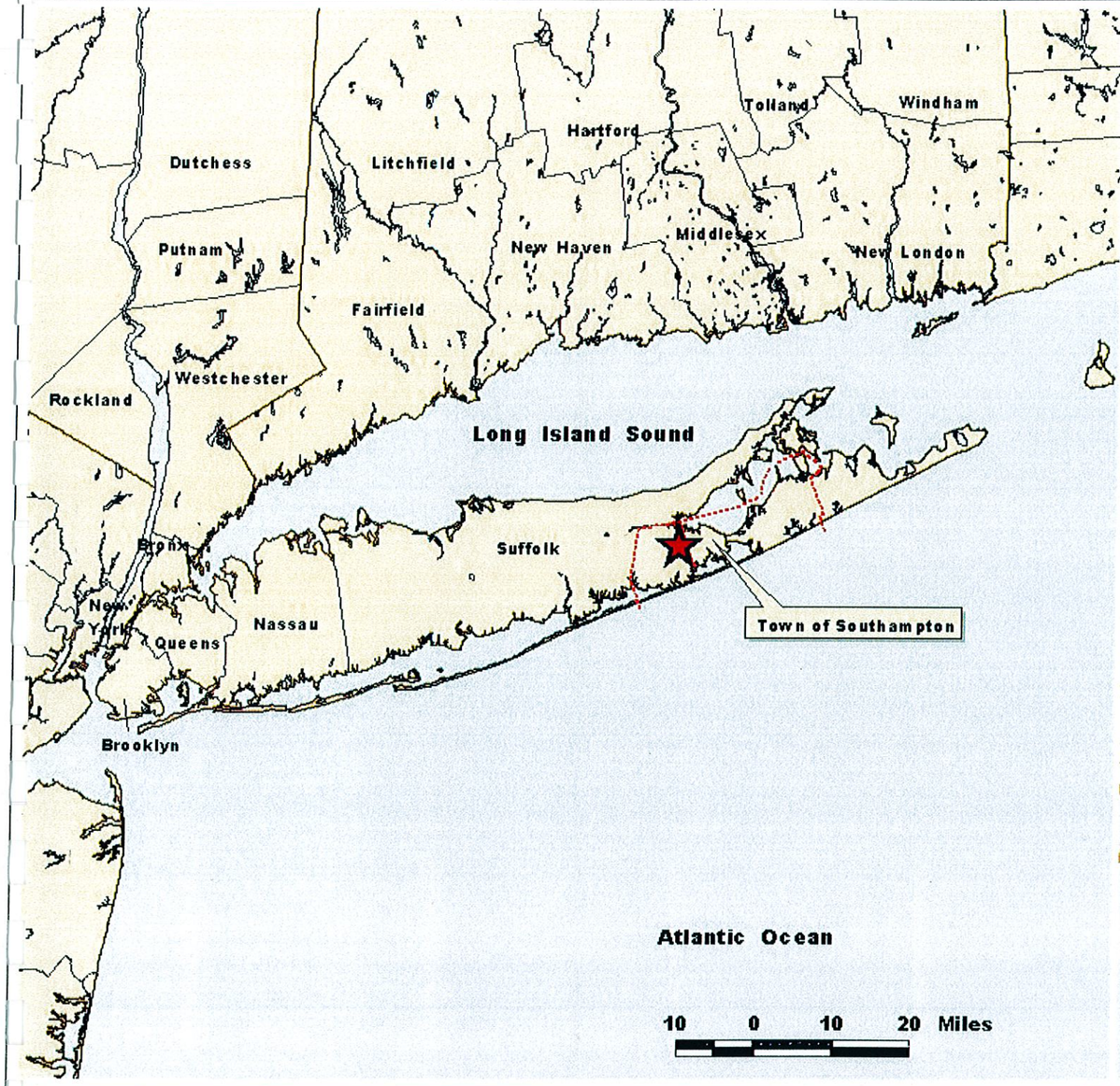

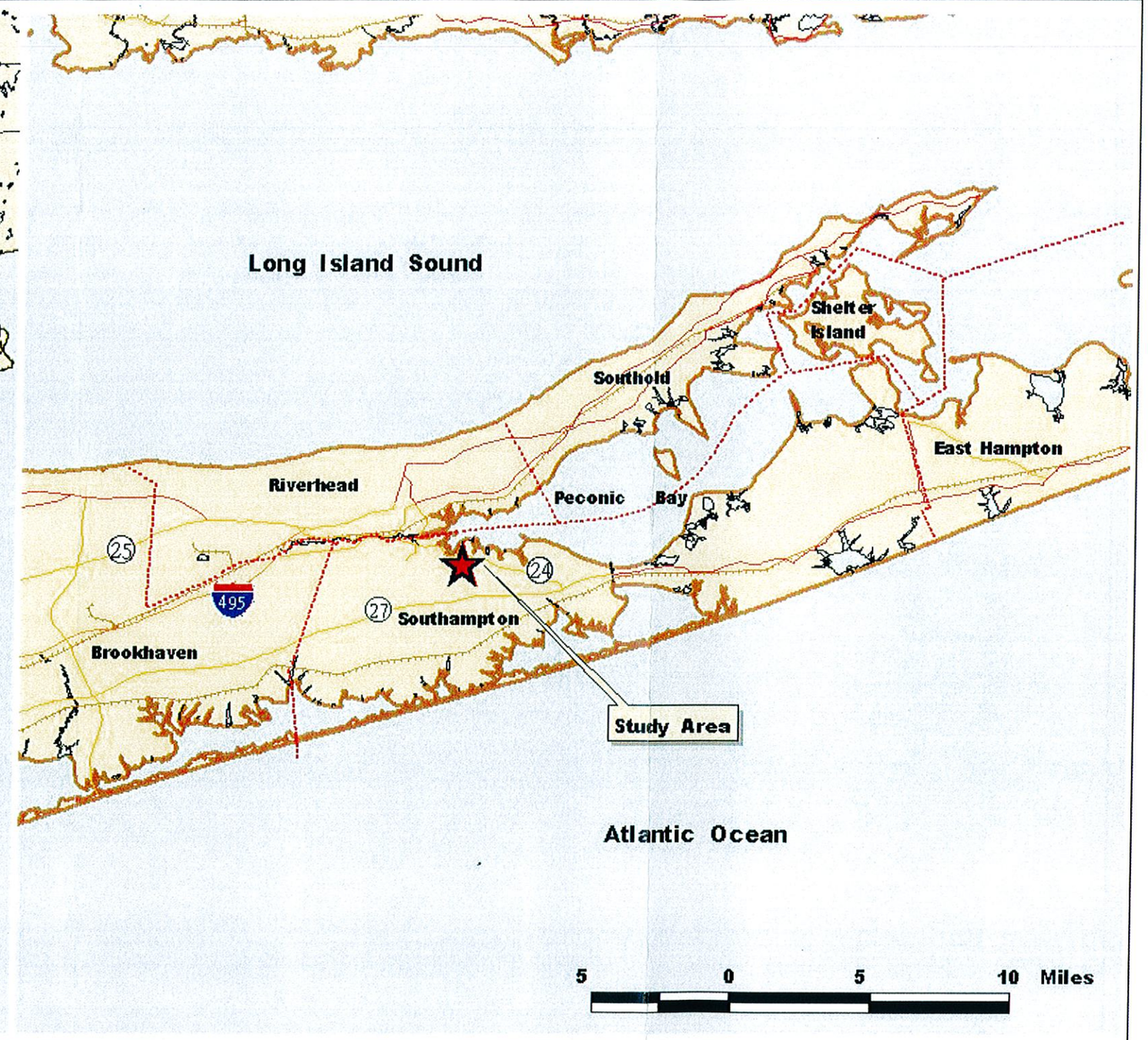

April 2003

Municipal Boundary

Base Map and Data Source:
U.S. Census Bureau



FERRANDINO & ASSOCIATES INC
PLANNING & DEVELOPMENT CONSULTANTS

Dvirka and Bartilucci

Flanders/Northampton/Riverside Revitalization Study

Hamlet Study Areas

Map 2

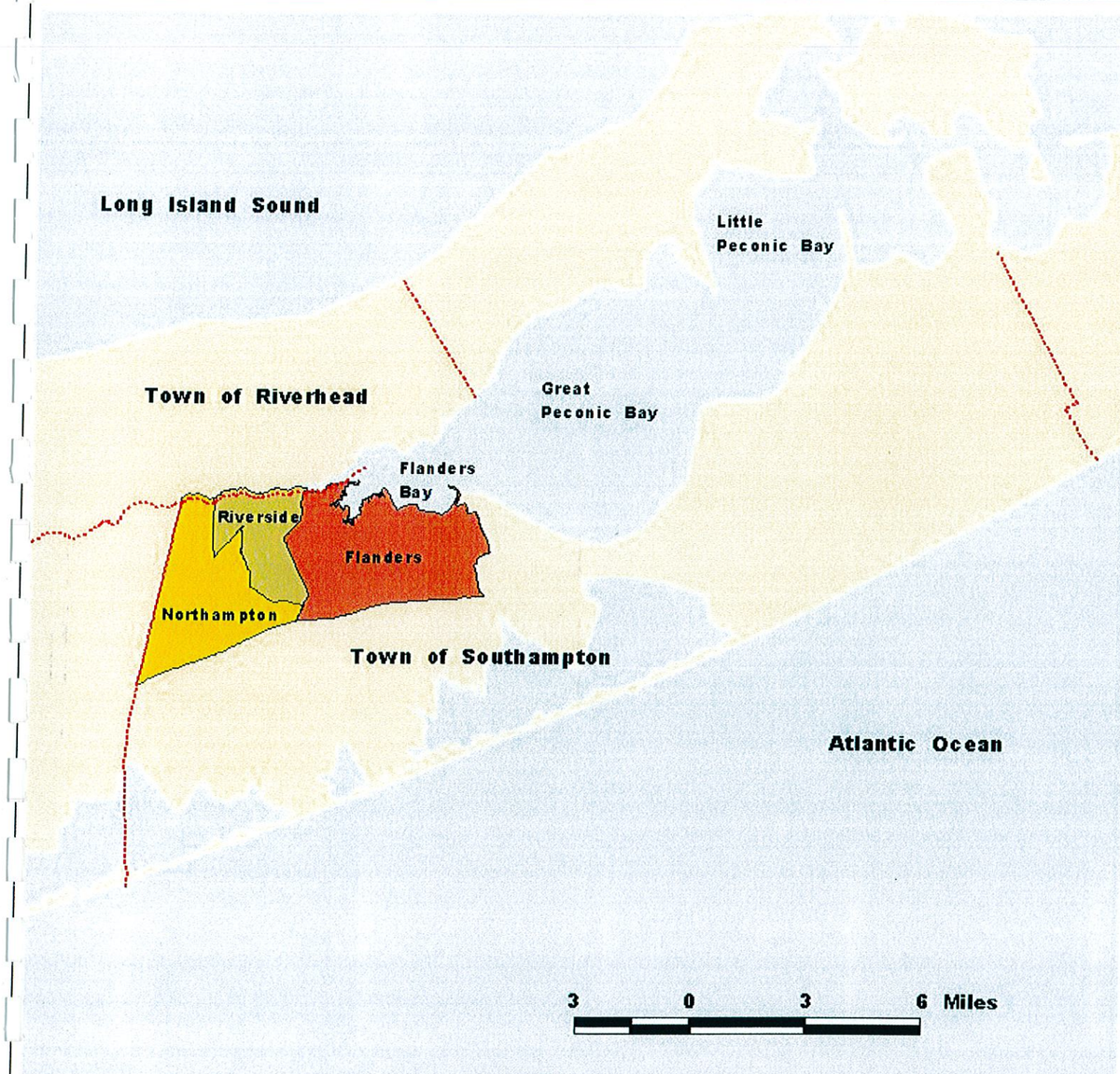

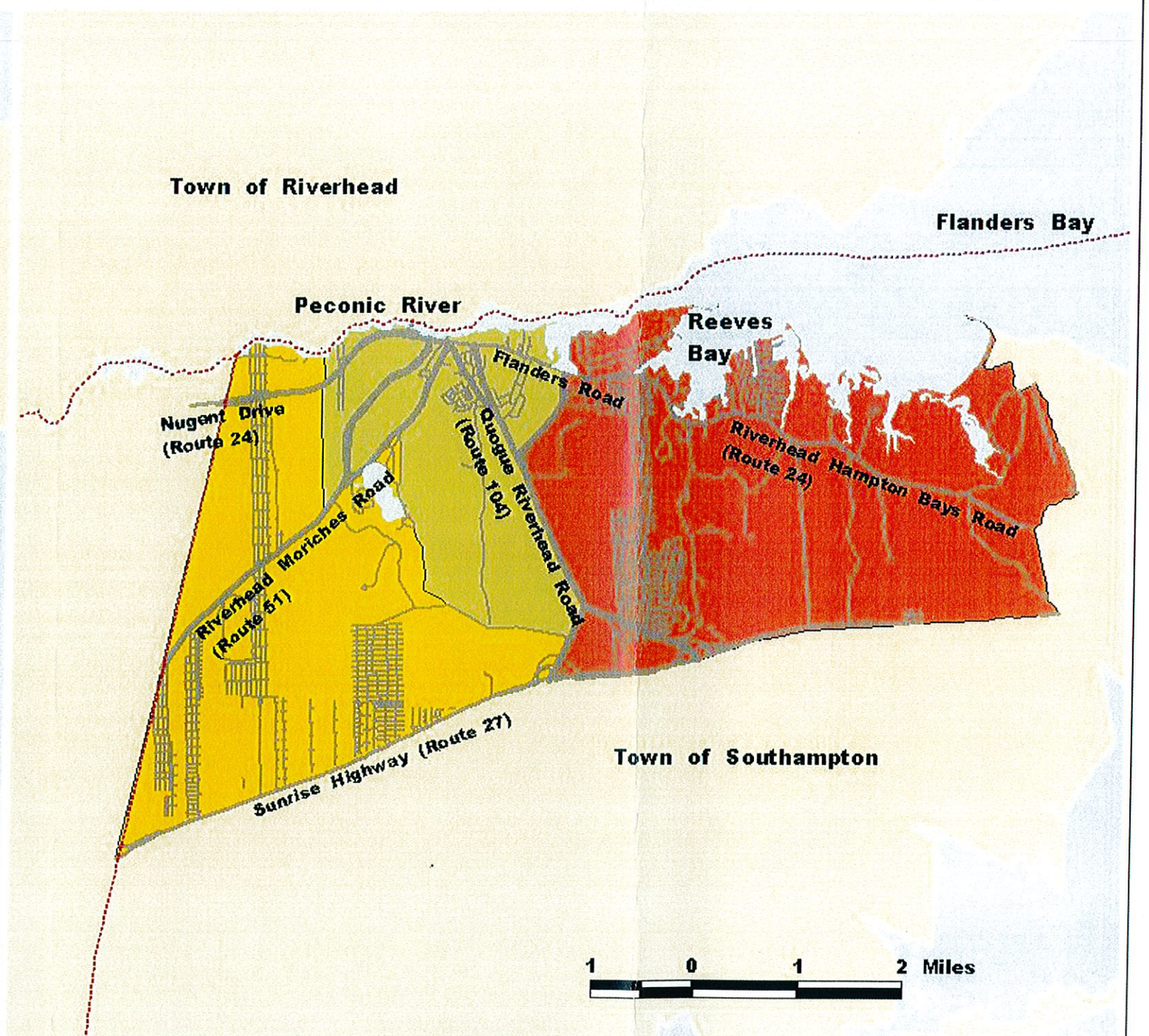

April 2003

Base Map and Data Source:
U.S. Census Bureau and Town of Southampton GIS

Municipal Boundary

Hamlet Study Area

- Flanders
- Northampton
- Riverside



F&A FERRANDINO & ASSOCIATES INC
PLANNING & DEVELOPMENT CONSULTANTS

Dvirka and Bartilucci
CONSULTING ENGINEERS
DIVISION OF WILLIAMS CONSULTING ASSOCIATES PC

Flanders/Northampton/Riverside Revitalization Study

Focus Areas

Map 3

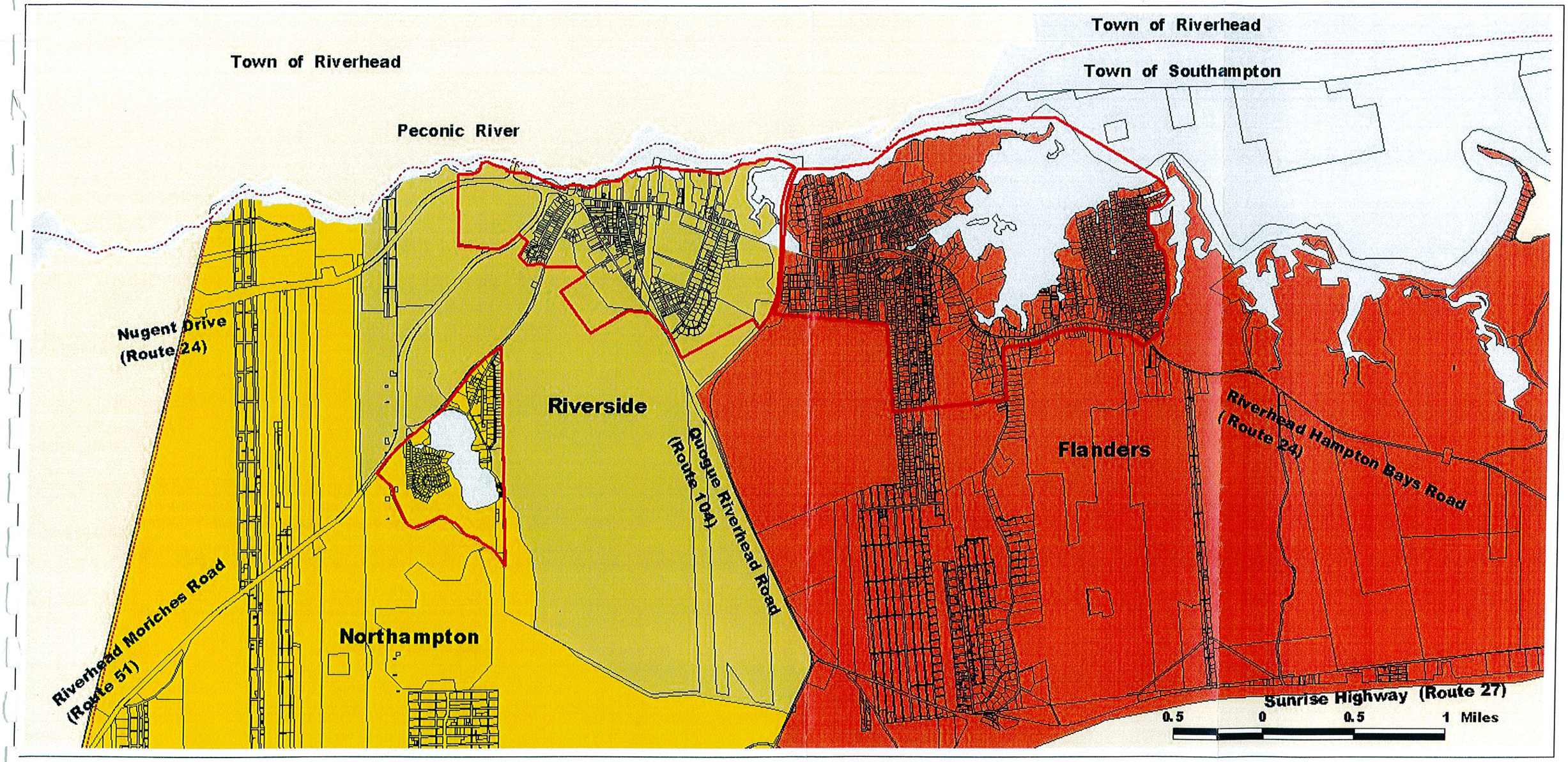

April 2003

Base Map and Data Source:
Town of Southampton GIS

Focus Area
Land Parcels
Municipal Boundary

Hamlet Study Area
Flanders
Northampton
Riverside

Flanders/Northampton/Riverside Revitalization Study

F&A FERRANDINO & ASSOCIATES INC.
PLANNING & DEVELOPMENT CONSULTANTS

Dvirka and Bartilucci
CONSULTING ENGINEERS