Existing Zoning

Map 6

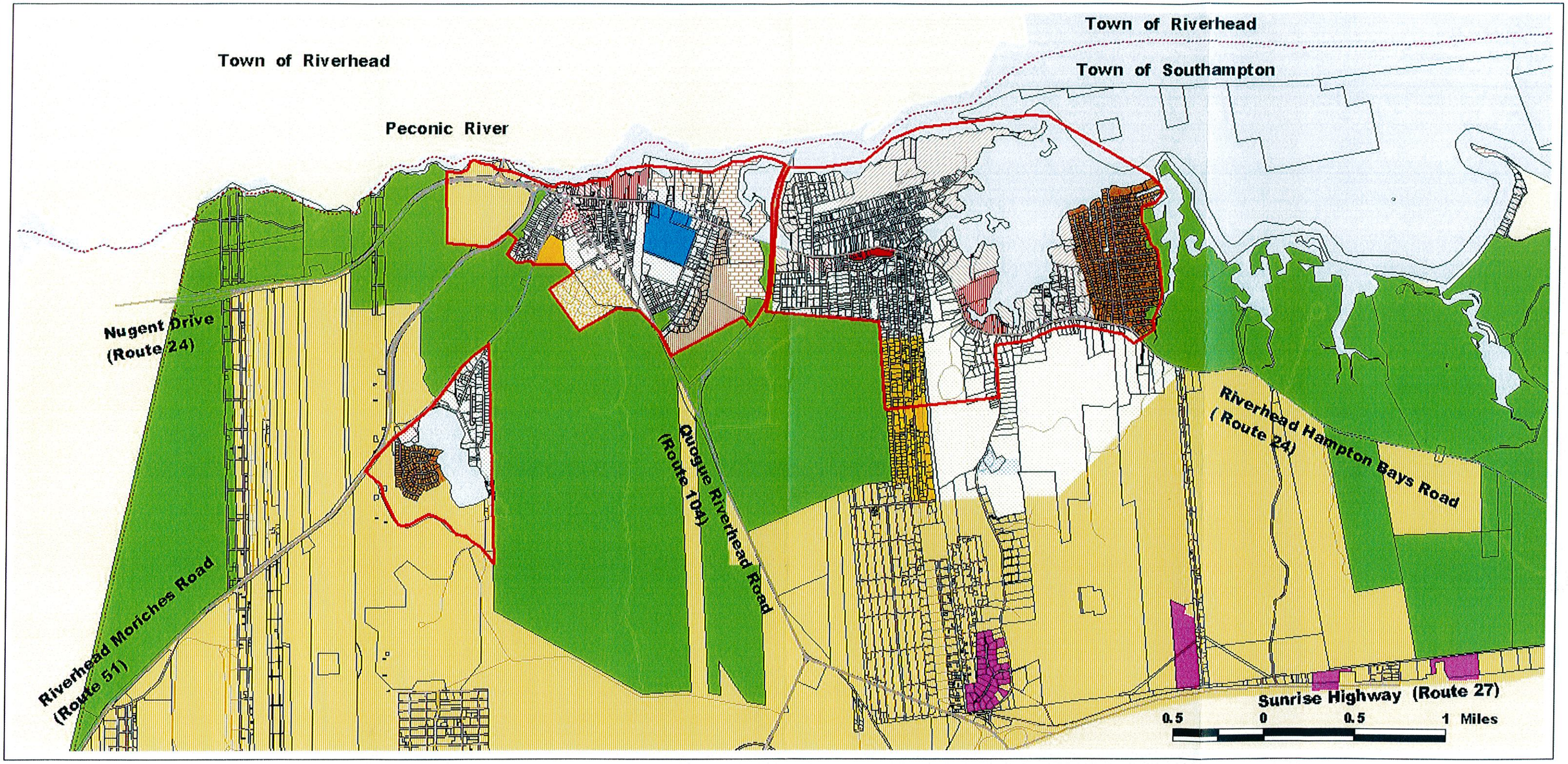

April 2003

Base Map and Data Source:
Town of Southampton GIS

Existing Zoning

CR120	MHS40	R40	LI40	OD	QPSUD
CR200	R10	R60	HB	RWB	TDR
CR40	R15	R80	VB	RTPDD	Municipal Boundary
CR60	R20	LI200	MTL	OSC	

Flanders/Northampton/Riverside Revitalization Study



F&A FERRANDINO & ASSOCIATES INC.
PLANNING & DEVELOPMENT CONSULTANTS

Dvirka and Bartilucci
CONSULTING ENGINEERS
REVISION OF WILLIAM GOSLIN & ASSOCIATES PC

Types of Roads

Map 7

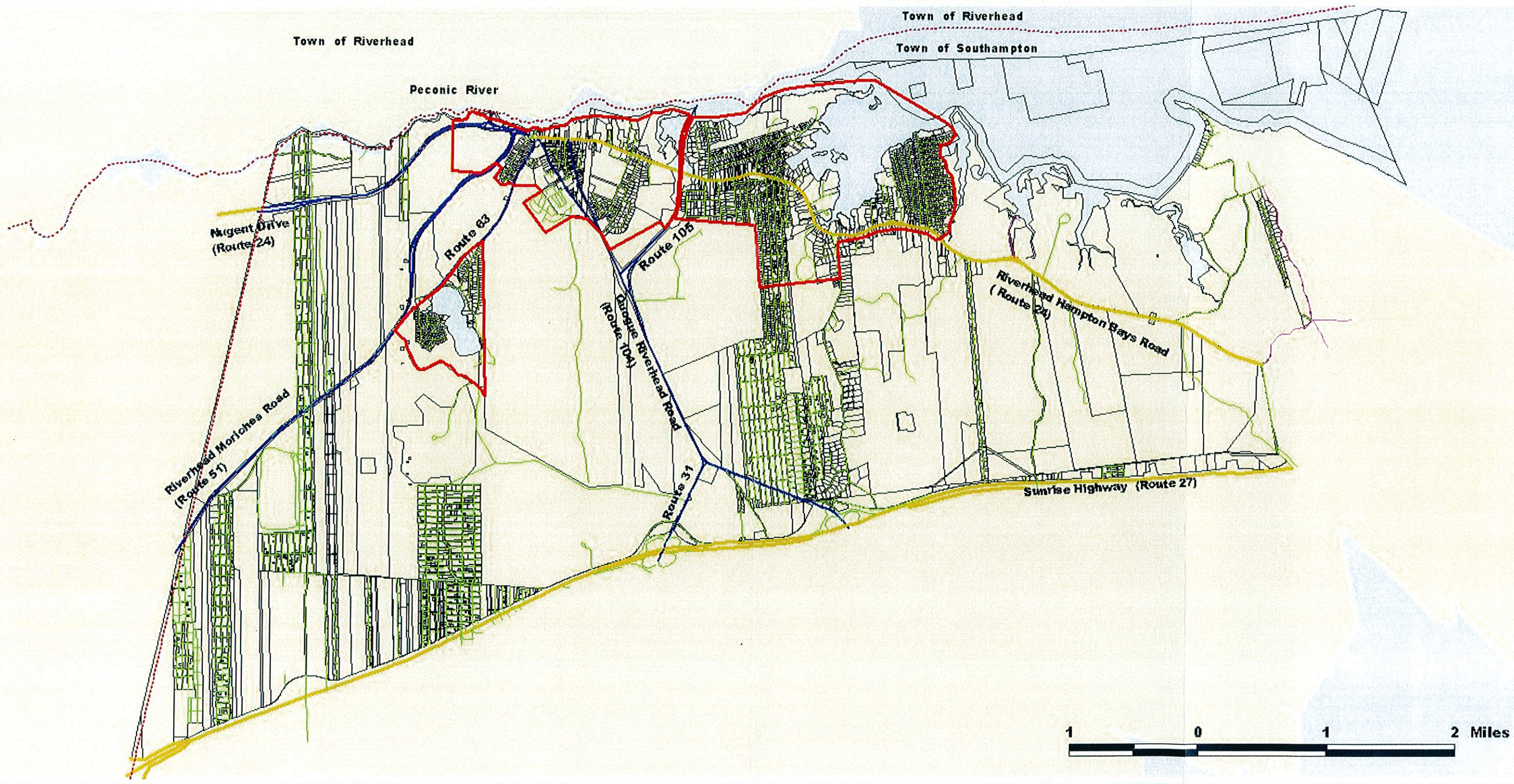

April 2003

Base Map and Data Source:
Town of Southampton GIS

State Roads
County Roads
Local Roads
Trustee Roads
Focus Area
Municipal Boundary

FERRANDINO & ASSOCIATES INC.
PLANNING & DEVELOPMENT CONSULTANTS
Dvirka and Bartilucci

Flanders/Northampton/Riverside Revitalization Study