

NEW YORK STATE DEPARTMENT OF ENVIRONMENTAL CONSERVATION

Division of Marine Resources

123 Kings Park Blvd. (Nissequogue River State Park), Kings Park, NY 11754

P: (631) 444-0430 | F: (631) 444-0434 | FW.Marine@dec.ny.gov

www.dec.ny.gov

EMERGENCY DESIGNATION OF SHELLFISH LANDS IN THE STATE OF NEW YORK AS UNCERTIFIED FOR THE HARVEST OF SHELLFISH

Pursuant to the provisions of Subdivisions 13-0307 (1) and (2) and Subdivision 13-0309 (1) of the Environmental Conservation Law and Section 42.17 and 47.4 of Title 6 of the Official Compilation of Codes, Rules and Regulations of the State of New York, and due to the extremely heavy rainfall and extraordinary amounts of stormwater runoff and localized street flooding associated with the rainfall event of October 26, 2021 which may result in conditions causing shellfish to be hazardous for use as food, I, Debra A. Barnes, Chief, Bureau of Shellfisheries of the Department of Environmental Conservation, hereby designate the shellfish lands described below as **UNCERTIFIED effective immediately on October 26, 2021** and continuing until a determination is made that water quality in the affected areas meets the criteria for certified shellfish lands.

Accordingly, it is unlawful to harvest shellfish from the following areas:

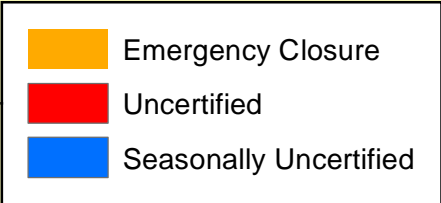
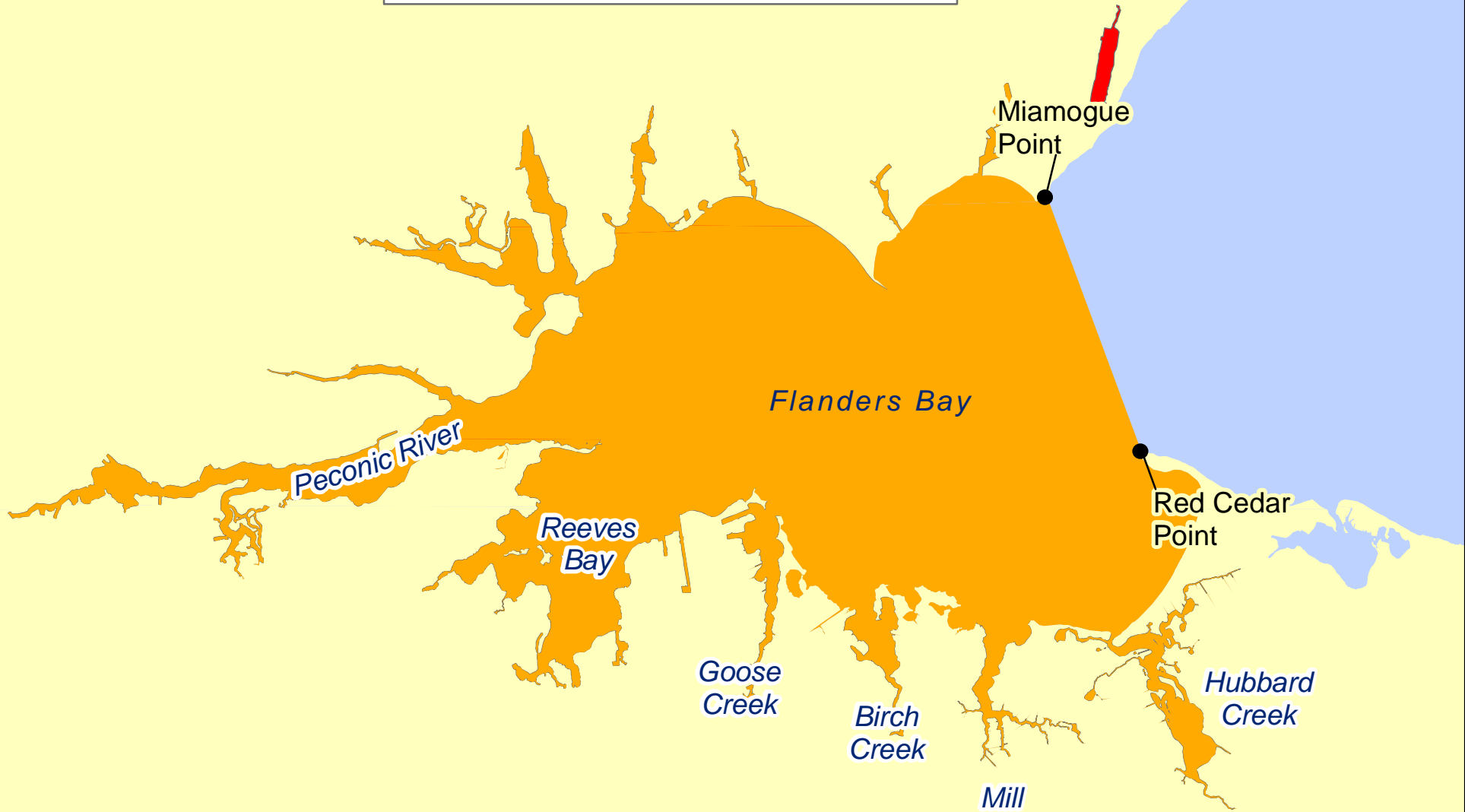
- 1. Towns of North Hempstead and Oyster Bay (north shore):** All that area of Hempstead Harbor and Long Island Sound lying southerly of a line extending northeasterly from Prospect Point to Matinecock Point.
- 2. Towns of Smithtown and Brookhaven:** All that area of Stony Brook Harbor.
- 3. Town of Brookhaven:** All that area of Port Jefferson Harbor.
- 4. Town of Southold:** All that area of Cutchogue Harbor lying north of a line extending northeast from New Suffolk Point to the northernmost point of land at Horseshoe Cove; and all tributaries of Hog Neck Bay and Little Peconic Bay lying between Nassau Point and Cedar Beach Point.
- 5. Town of Riverhead and Southampton:** All that area of Flanders Bay and its tributaries lying westerly of a line extending southwesterly from Miamogue Point to the northernmost point of Red Cedar Point.
- 6. Town of Southampton:** All that area of North Sea Harbor.
- 7. Town of East Hampton:** All that area of Three Mile Harbor.

I hereby certify that this is the original thereof.

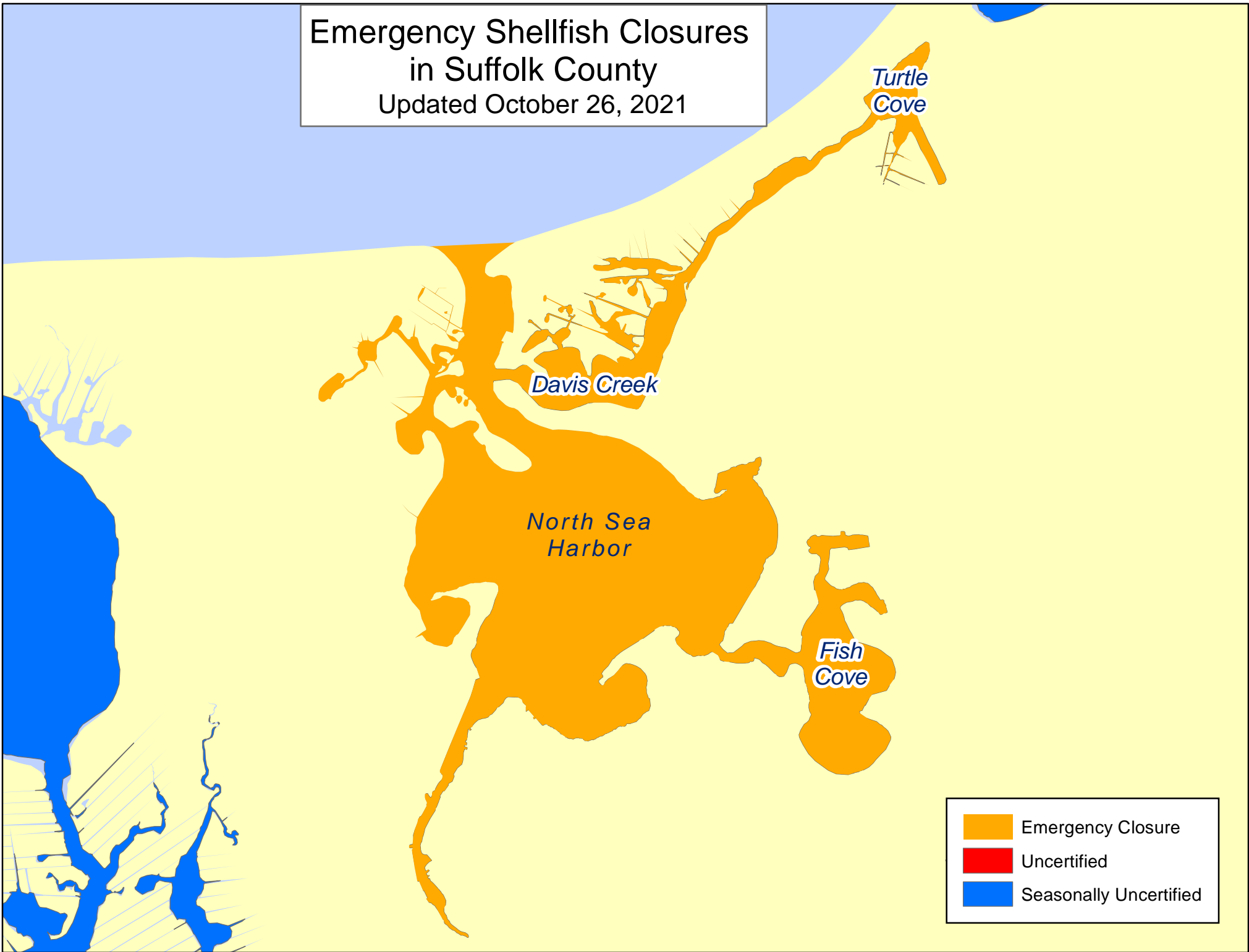
Dated: October 26, 2021
Kings Park, New York


Debra A. Barnes, Chief
Bureau of Shellfisheries

Emergency Shellfish Closures
in Suffolk County
Updated October 26, 2021



Emergency Shellfish Closures
in Suffolk County
Updated October 26, 2021



*Turtle
Cove*

*Davis
Creek*

*North Sea
Harbor*

*Fish
Cove*

Emergency Closure
Uncertified
Seasonally Uncertified

Emergency Shellfish Closures in Suffolk County

Updated October 26, 2021

