

NEW YORK STATE DEPARTMENT OF ENVIRONMENTAL CONSERVATION

Division of Marine Resources

123 Kings Park Blvd. (Nissequogue River State Park), Kings Park, NY 11754

P: (631) 444-0430 | F: (631) 444-0434 | FW.Marine@dec.ny.gov

www.dec.ny.gov

EMERGENCY DESIGNATION OF SHELLFISH LANDS IN THE STATE OF NEW YORK AS UNCERTIFIED FOR THE HARVEST OF SHELLFISH

Pursuant to the provisions of Subdivisions 13-0307 (1) and (2) and Subdivision 13-0309 (1) of the Environmental Conservation Law and Section 42.17 and 47.4 of Title 6 of the Official Compilation of Codes, Rules and Regulations of the State of New York, and due to the extremely heavy rainfall and extraordinary amounts of stormwater runoff and localized street flooding associated with the rainfall event of October 26, 2021 and October 27, 2021 which may result in conditions causing shellfish to be hazardous for use as food, I, Debra A. Barnes, Chief, Bureau of Shellfisheries of the Department of Environmental Conservation, hereby designate the shellfish lands described below as **UNCERTIFIED effective immediately on October 27, 2021** and continuing until a determination is made that water quality in the affected areas meets the criteria for certified shellfish lands.


Accordingly, it is unlawful to harvest shellfish from the following areas:

- 1. Towns of Hempstead and Oyster Bay (south shore):** All that area of Hempstead Bay, East Bay, and South Oyster Bay including their tributaries.
- 2. Towns of Oyster Bay (north shore) and Huntington:** All that area of Oyster Bay Harbor and Cold Spring Harbor lying southerly of a line extending easterly from the southernmost point of land at Plum Point to the north side of the West Neck Beach bathhouse.
- 3. Towns of Babylon and Islip:** All that area of South Oyster Bay, Great South Bay, and their tributaries lying northerly of Jones Beach Island and west of the northbound spans of the Robert Moses Causeway.
- 4. Towns of Islip and Brookhaven (south shore):** All that area of Great South Bay, Nicoll Bay, Patchogue Bay, Bellport Bay, and their tributaries lying westerly and northerly of a line extending northerly from the northernmost point of land of Captree Island at the base of the northbound span of the Robert Moses Causeway to Dickerson Channel Buoy "6", then extending easterly from Dickerson Channel Buoy "6" to North Channel Buoy "4", then continuing easterly from North Channel Buoy "4" through North Channel Buoys "6" and "8" to East Channel Buoy "28", then continuing easterly from East Channel Buoy "28" through East Channel Buoys "32", "34", "35", "36", and "37" to Bellport Bay Buoy "1", and continuing south easterly from Bellport Bay Buoy "1" to the flag pole at Bellport Beach.
- 5. Town of Brookhaven (north shore):** All that area of Mount Sinai Harbor.
- 6. Towns of Brookhaven (south shore) and Southampton:** All that area of Moriches Bay including tributaries.
- 7. Town of Southampton:** All that area of Quantuck Canal, Quantuck Bay, Quogue Canal, Shinnecock Bay, and Cold Spring Pond including their tributaries.

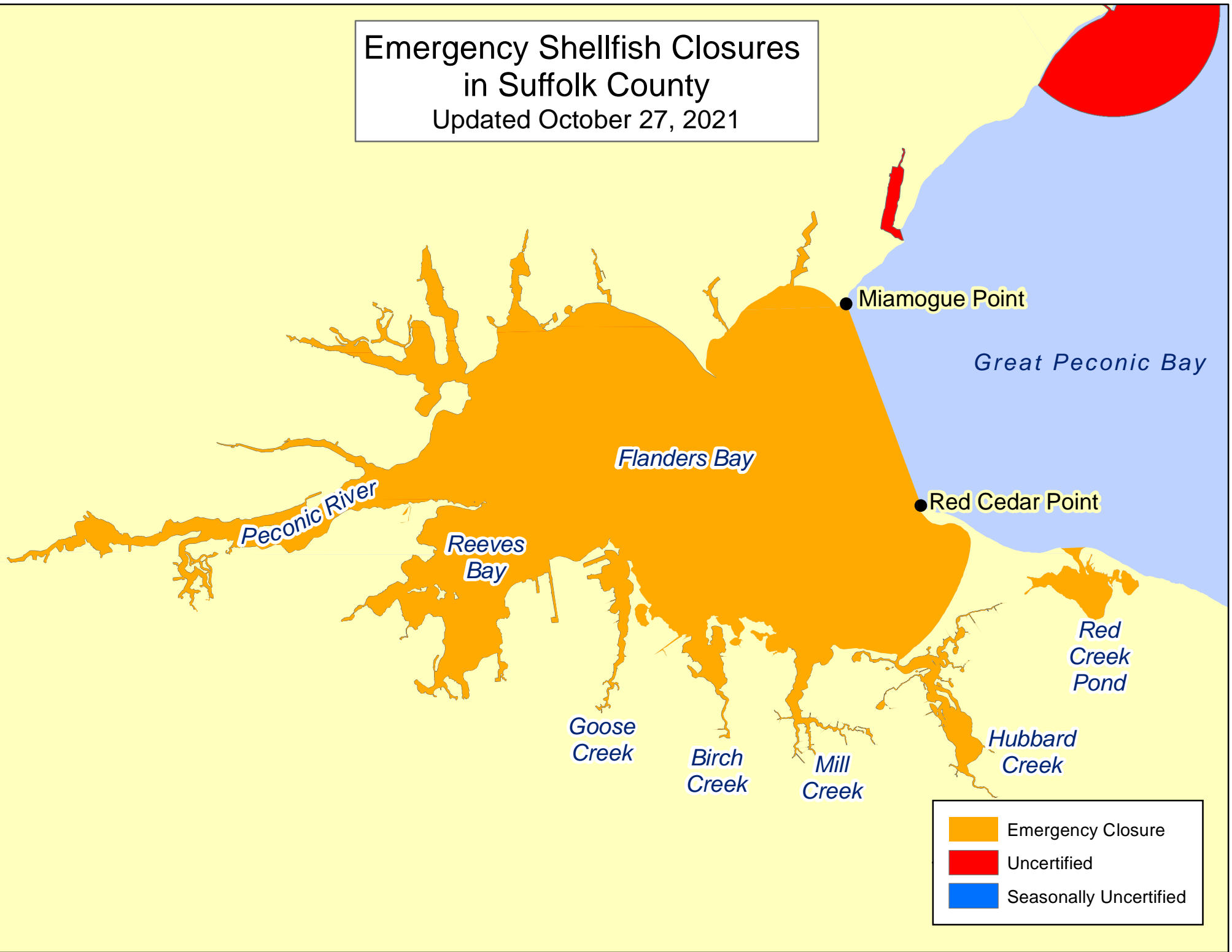
8. **Towns of Southampton and East Hampton:** All that area of Sag Harbor Cove and its tributaries lying southerly and westerly of the NY Route 114 bridge.
9. **Town of Huntington:** All that area of Huntington Bay, Northport Bay, Duck Island Harbor, Northport Harbor, Centerport Harbor, Huntington Harbor, and Lloyd Harbor lying southerly of a line extending easterly from the southernmost point of land at East Beach to the southernmost point of land at West Beach.
10. **Town of Southampton:** All that area of Red Creek Pond and Squires Pond.
11. **Town of Shelter Island:** All that area of West Neck Harbor and tributaries lying north of a line extending easterly from West Neck Point to Wards Point.
12. **Town of Southold:** All tributaries, coves and harbors located on Fishers Island, including all that area of Silver Eel Pond and all that area of West Harbor lying southerly of a line extending southeasterly from the easternmost point of land at Hawks Nest Point to a flagpole located on the eastern shore of West Harbor on the property of Grey Gulls Estate.
13. **Town of Southold:** All tributaries of Orient Harbor including Spring Pond, Dam Pond, Oyster Ponds Creek, and Hallocks Bay.

I hereby certify that this is the original thereof.

Dated: October 27, 2021
Kings Park, New York


Debra A. Barnes, Chief
Bureau of Shellfisheries

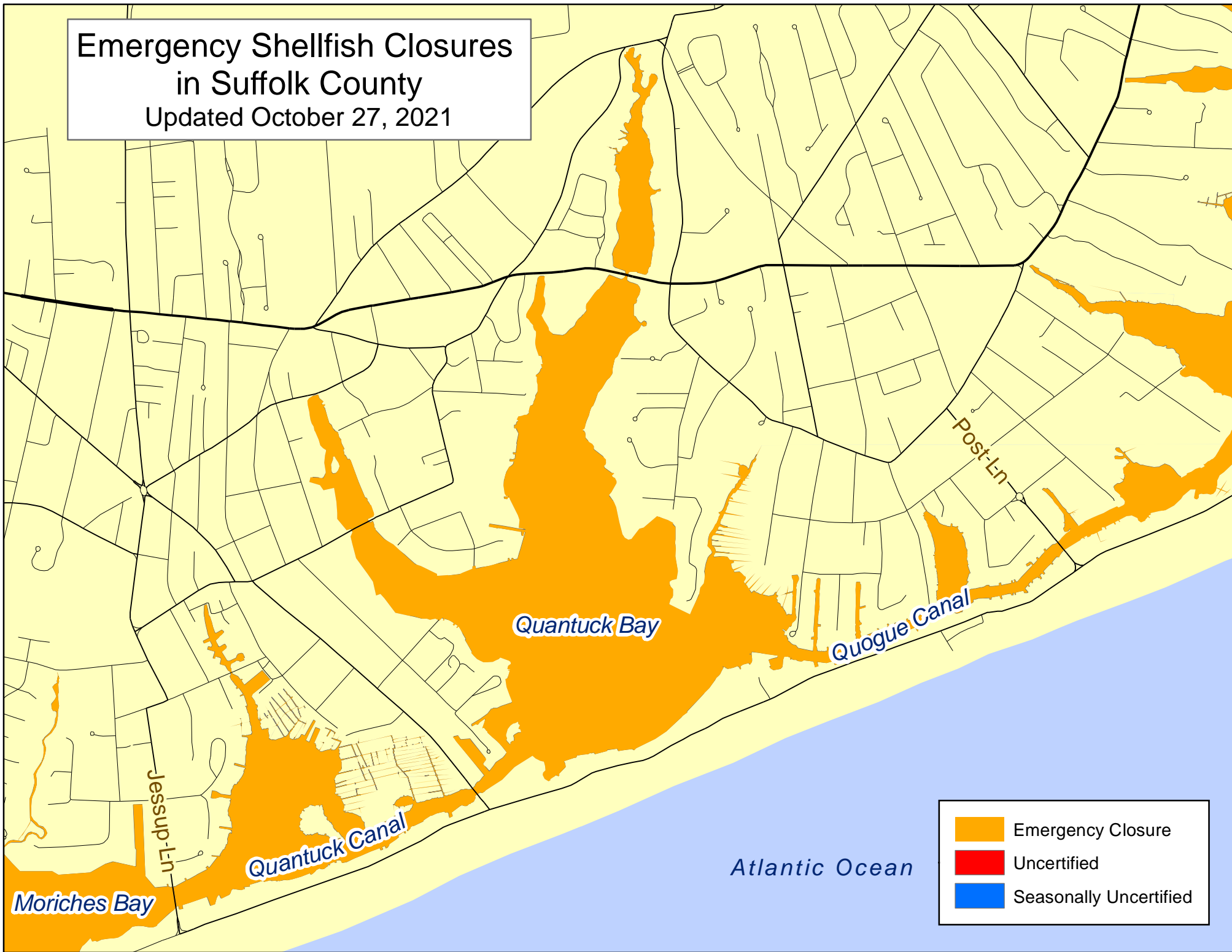
Emergency Shellfish Closures
in Suffolk County
Updated October 27, 2021



- Emergency Closure
- Uncertified
- Seasonally Uncertified

Emergency Shellfish Closures in Suffolk County

Updated October 27, 2021



- Emergency Closure
- Uncertified
- Seasonally Uncertified

Atlantic Ocean

Moriches Bay

Quantuck Canal

Quantuck Bay

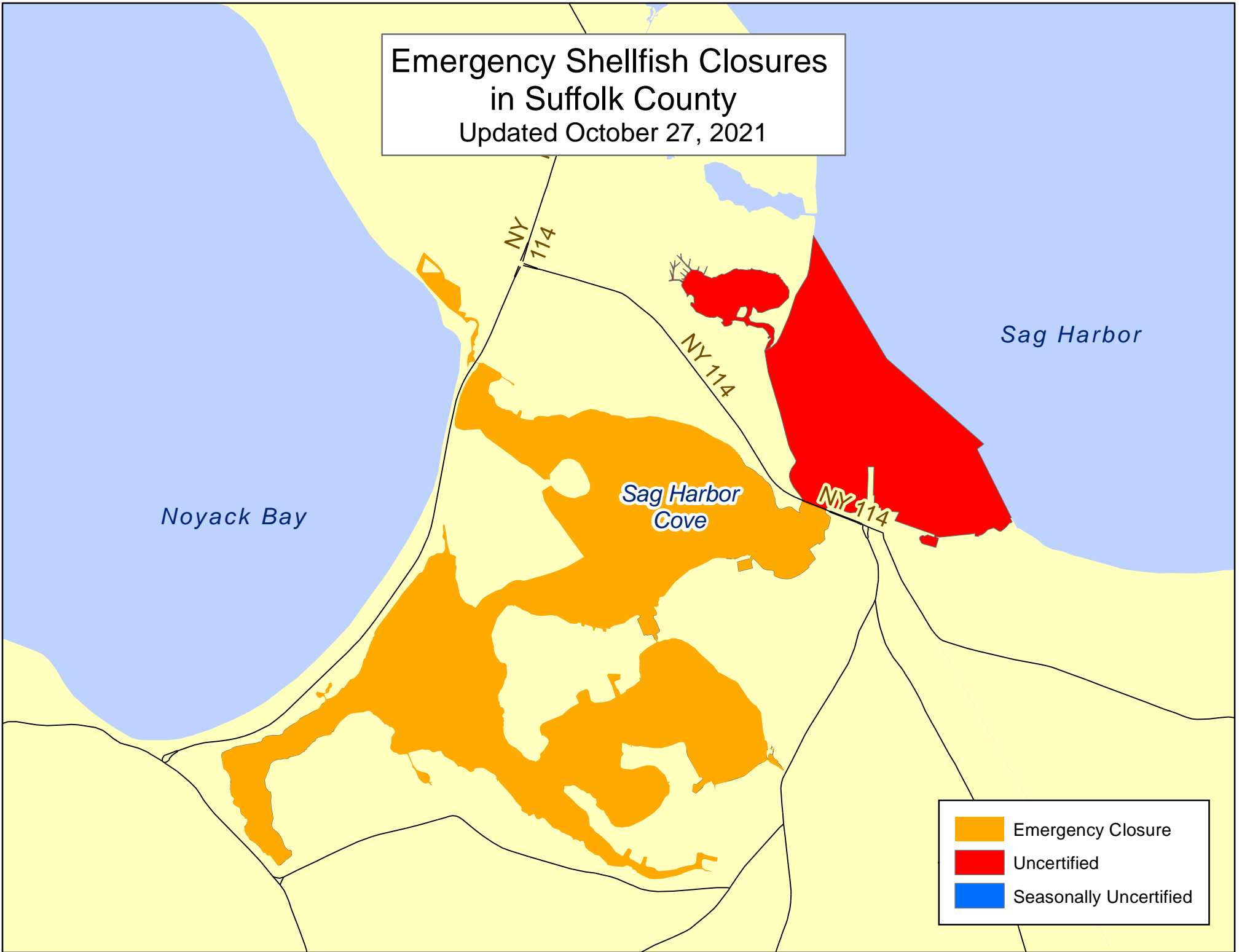
Quogue Canal

Post Ln

Jessup Ln

Emergency Shellfish Closures in Suffolk County

Updated October 27, 2021



Flanders Bay

*Red Cre
Pond*

Emergency Shellfish Closures in Suffolk County

Updated October 27, 2021

*Squires
Pond*

Cold Spring Pond

Shinnecock Bay

Shinnecock Bay

