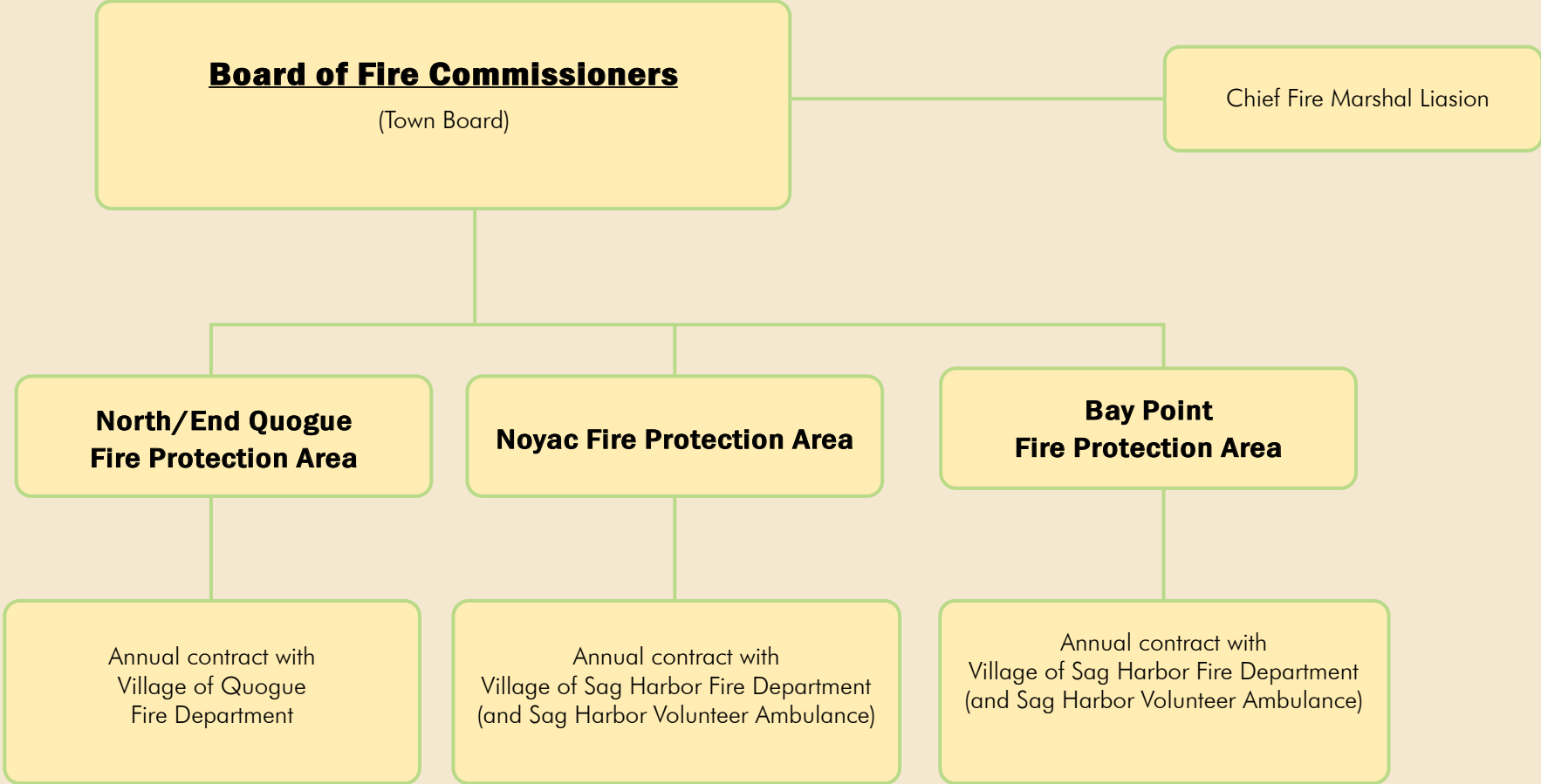
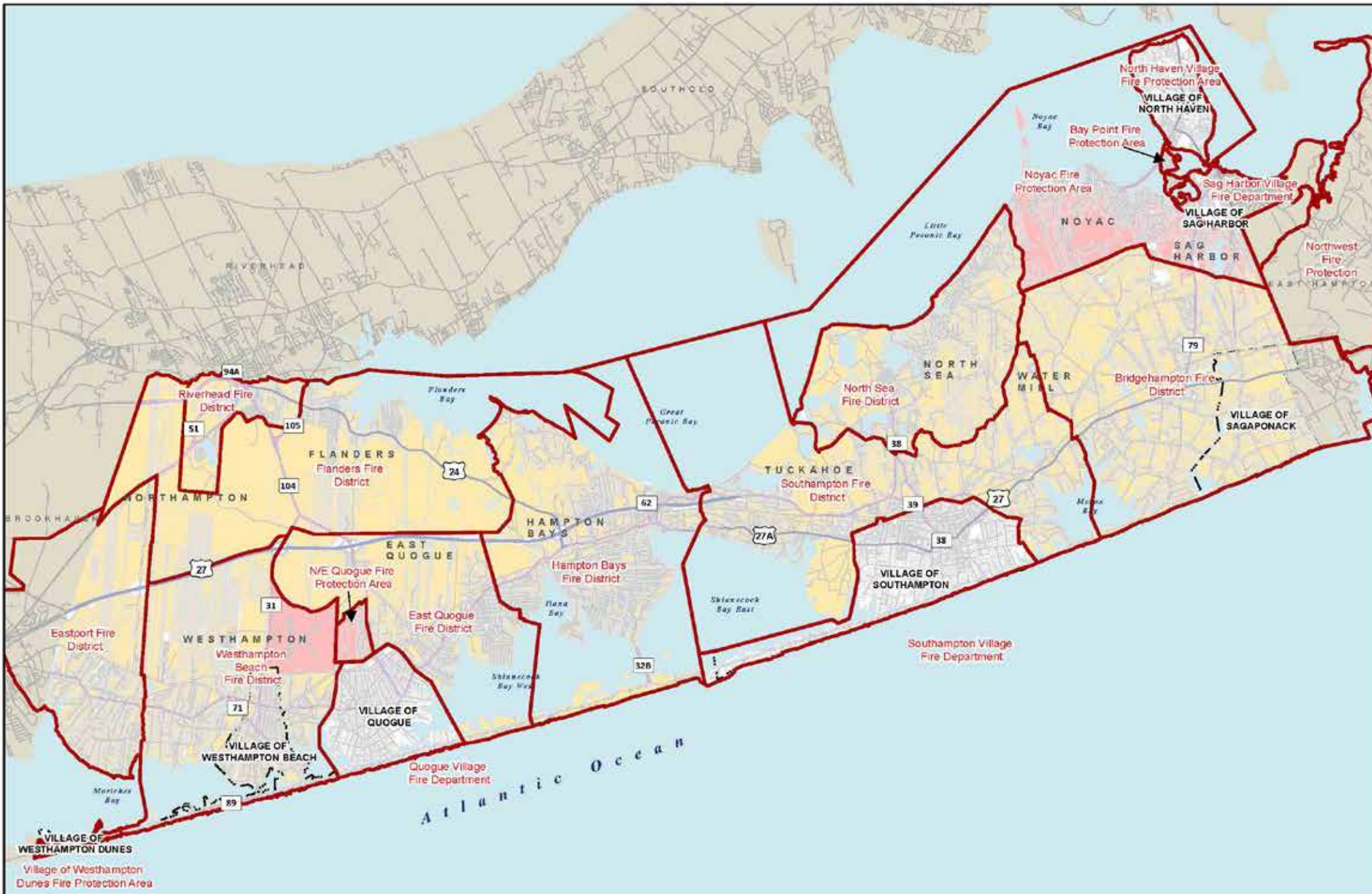


FIRE PROTECTION DISTRICTS

2022 ORGANIZATIONAL CHART





2022 BUDGET

Special Taxing Districts

Fire Districts

Overview

2021 Assessment Roll

Symbols

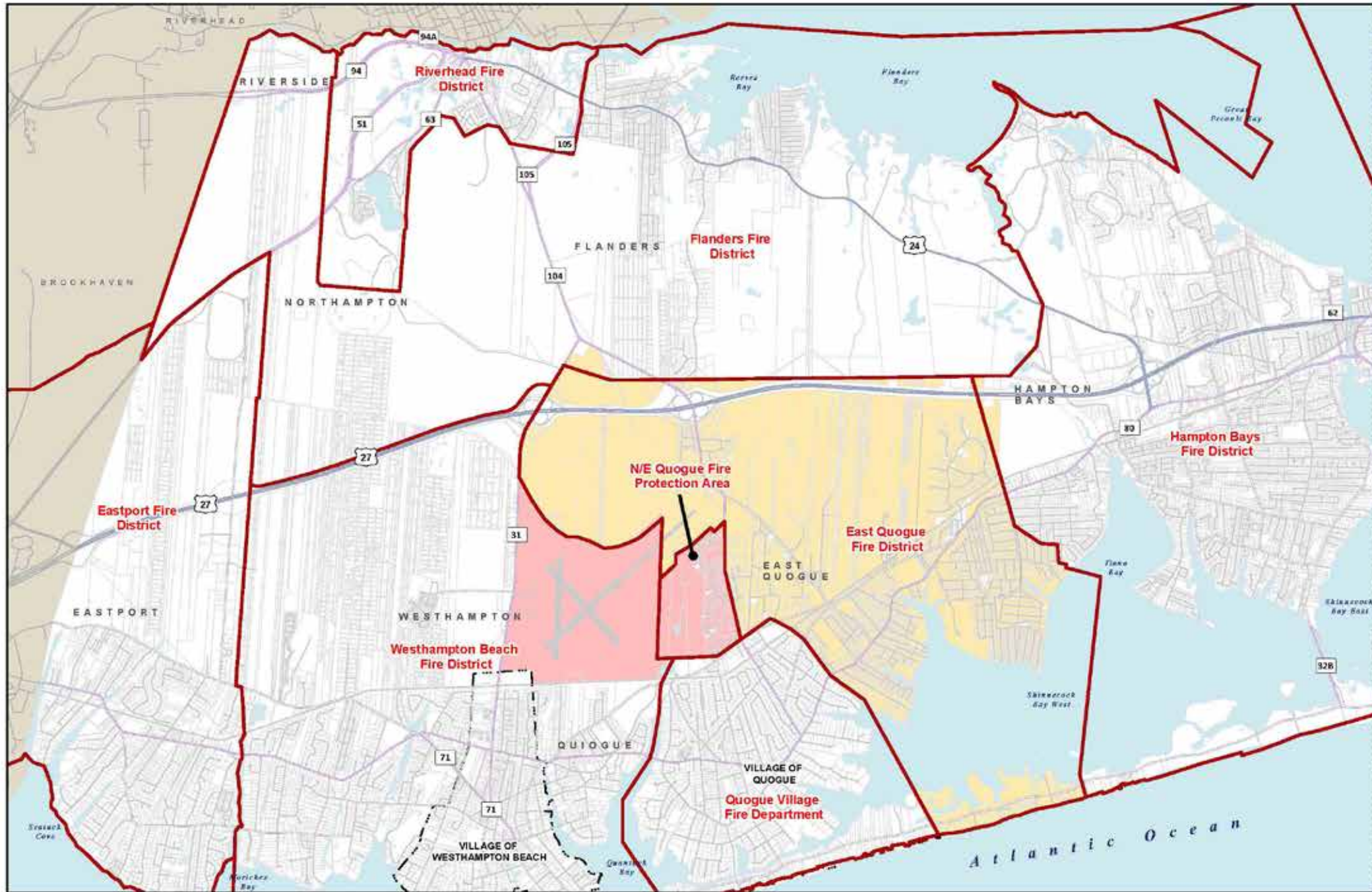
- Fire District Boundary
- Fire District Properties
- Fire Protection Area Properties




TOWN OF SOUTHAMPTON
 116 Hampton Rd, Southampton NY 11988
www.southamptonny.gov

Prepared by
 Town of Southampton
 Department of Geographic Information Systems
 Date: 9/15/2021
 South's Quality Real Property Tax Service
 COPYRIGHT 2021, COUNTY OF SUFFOLK, N.Y.
 Real Property Taxmap used in accordance with permission of Suffolk County Real Property Tax Service Agency (R.P.T.S.A.)

The Department hereby certifies that the information contained herein is true and correct to the best of its knowledge and belief.
 This map is not intended to be used for any other purpose than that for which it was prepared.
 It is not intended to be used for any other purpose than that for which it was prepared.
 It is not intended to be used for any other purpose than that for which it was prepared.
 It is not intended to be used for any other purpose than that for which it was prepared.



2022 BUDGET
Special Taxing Districts
Fire Districts

East Quogue	
2021 Assessment Roll	
Total Assessed Value	\$2,423,370,026
Total Exempt Value	\$195,319,055
Total Taxable Value	\$2,228,050,971
N/E Quogue Fire Protection Area	
2021 Assessment Roll	
Total Assessed Value	\$415,508,796
Total Exempt Value	\$250,765,070
Total Taxable Value	\$164,743,726

Symbols

- Fire District Boundary
- Fire District Properties
- Fire Protection Area Properties

0 1 Miles

TOWN OF SOUTHAMPTON
116 Hampton Rd, Southampton NY 11968
www.southamptontownny.gov

Prepared by:
Town of Southampton
Division of Geographic Information Systems
Date: 10/2023

Southampton Real Property Tax Service
11968 1212 2023, 000001 1000 000000 000000
Real Property Taxing Unit of District, and with jurisdiction of
South County Real Property Tax Service Agency (RPTSA)

This map is a representation of the 2022 Fire Protection Area
for the purpose of the 2022 Budget. It is not intended to be a legal document.
The Town of Southampton is not responsible for any errors or omissions.
This map is for informational purposes only.
It is not intended to be used for any other purpose.
If you have any questions, please contact the Town of Southampton.
The Town of Southampton is not responsible for any errors or omissions.
This map is for informational purposes only.

Department Summary

Department: Fire Protection N. E. Quogue

Budget Year: 2022
Division: Fire Protection Districts
Tax District: Fire Protection Districts

Cost Center #: F046
Manager:

NOTES:

Departmental Mission & Responsibilities:

The area located outside the Village of Quogue and outside the jurisdictional boundaries of the East Quogue Fire District and Westhampton Beach Fire District.

Workload:

The Town Comptroller acts as the Fiduciary for the Fire Protection Districts. The Town Board acts as the Commissioners for the Fire Protection Districts.

In the past, there were other Fire Protection Districts established by the Town Board for "outlying areas" - i.e. service areas lying outside the village or hamlet centers. Over time, these special improvement districts were dissolved, as the "outlying area" developed from one comprised primarily of wilderness and farms to more densely populated settlement area, and Fire District boundaries were legally modified pursuant to Town Law. In some cases, a Joint Fire District was established to unify multiple service areas and simplify contracting process for a uniform tax rate throughout the historic service area, previously administered by the Village of Westhampton Beach.

In addition, there are seven Fire Districts in the Town of Southampton, each with their own elected Board of Fire Commissioners: Westhampton Beach Fire District; Flanders Fire District, East Quogue Fire District, Hampton Bays Fire District, Southampton Fire District, Bridgehampton Fire District and Riverhead Fire District, which covers the Riverside area.

Goals & Objectives:

The Village of Quogue traditionally contracts with the Town of Southampton for the N. E. Quogue Fire Protection District.

Legal Authority:

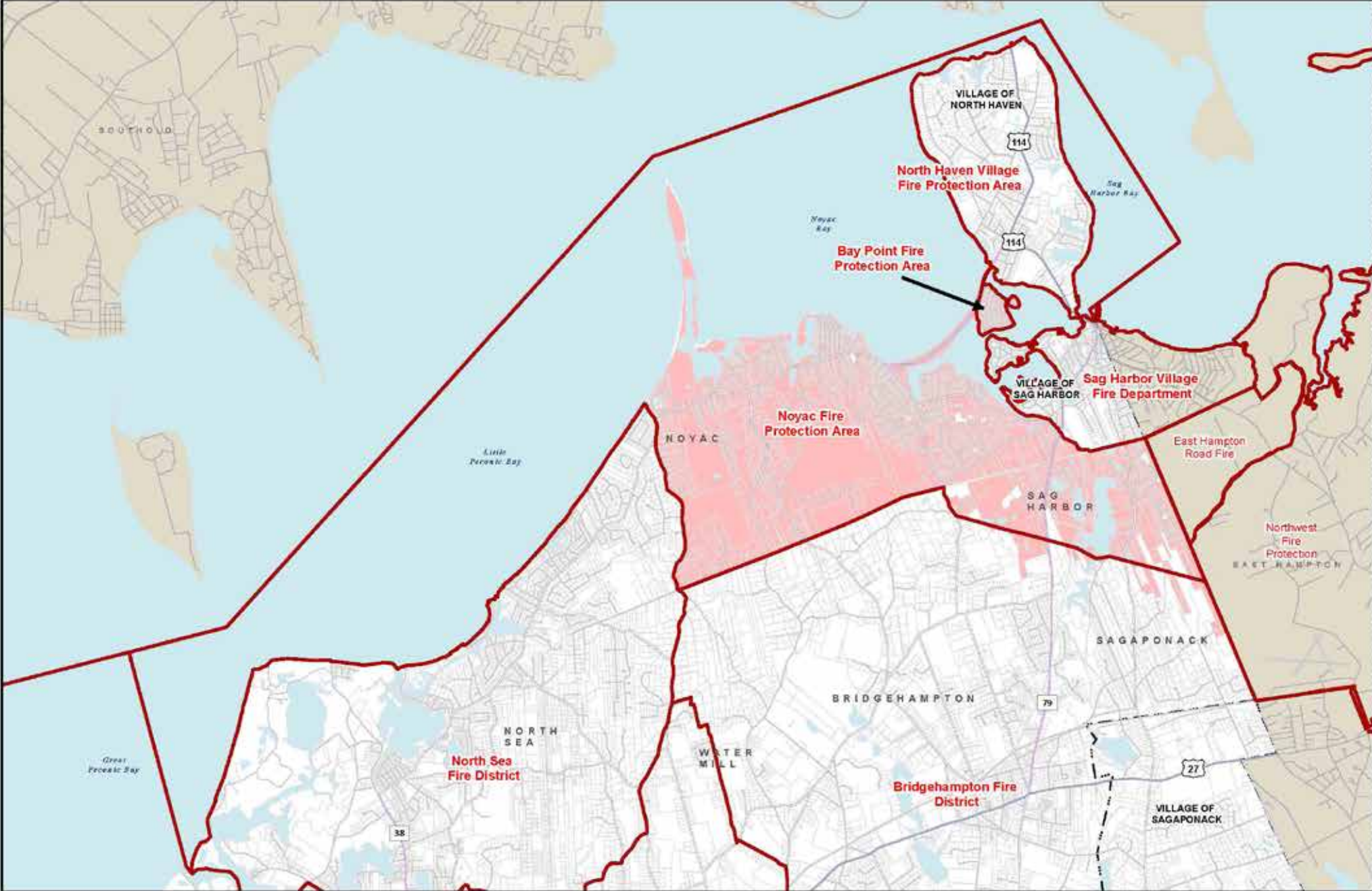
Fire Protection Districts have been established by the Town Board, pursuant to Town Law.

Town of Southampton

2022 Adopted Budget

Fire Protection N. E. Quogue - F046

Account Code	Description	2020 Adopted Budget	2020 Actual	2021 Adopted Budget	2021 Amended Budget	2021 Dec YTD Actual	2022 Requested Budget	2022 Tentative Budget	2022 Preliminary Budget	2022 Adopted Budget	2022 Adopted / 2021 Amended Difference	2022 Adopted / 2021 % of Change	2023 Requested Budget	2023 Tentative Budget	2023 Preliminary Budget	2023 Adopted Budget
	Real Property Taxes:															
1001	Property Taxes	65,526	64,927	57,285	57,285	56,777	57,385	54,438	54,438	54,438	(2,847)	(4.97%)	57,385	54,438	54,438	54,438
	Total Real Property Taxes	65,526	64,927	57,285	57,285	56,777	57,385	54,438	54,438	54,438	(2,847)	(4.97%)	57,385	54,438	54,438	54,438
	Other Revenue:															
1081	Other Payments In Lieu Of Taxes	500	599	550	550	508	550	550	550	550	0	0.00%	550	550	550	550
1201	Interest And Earnings	500	113	200	200	12	100	100	100	100	(100)	(50.00%)	100	100	100	100
	Total Other Revenue	1,000	712	750	750	520	650	650	650	650	(100)	(13.33%)	650	650	650	650
	Total Revenue	66,526	65,639	58,035	58,035	57,297	58,035	55,088	55,088	55,088	(2,947)	(5.08%)	58,035	55,088	55,088	55,088
	Total Employee Costs										0	0.00%				
	Contractual:															
6401	Contracts	60,576	60,576	52,085	52,085	52,085	52,085	49,138	49,138	49,138	2,947	5.66%	52,085	49,138	49,138	49,138
6404	Electric	5,950	4,325	5,950	5,950	2,163	5,950	5,950	5,950	5,950	0	0.00%	5,950	5,950	5,950	5,950
	Total Contractual	66,526	64,901	58,035	58,035	54,248	58,035	55,088	55,088	55,088	2,947	5.08%	58,035	55,088	55,088	55,088
	Total Expenditures	66,526	64,901	58,035	58,035	54,248	58,035	55,088	55,088	55,088	2,947	5.08%	58,035	55,088	55,088	55,088
	Net Surplus (Deficit)	0	737	0	0	3,050	0	0	0	0			0	0	0	0



2022 BUDGET
Special Taxing Districts
Fire Districts

Noyac Fire Protection Area

2021 Assessment Roll
 Total Assessed Value
 \$3,395,384,812

Total Exempt Value
 \$621,759,573

Total Taxable Value
 \$2,773,625,239

Bay Point Fire Protection Area

2021 Assessment Roll
 Total Assessed Value
 \$305,992,400

Total Exempt Value
 \$970,800

Total Taxable Value
 \$305,021,600

- Symbols
- Fire District Boundary
 - Fire District Properties
 - Fire Protection Area Properties



TOWN OF SOUTHAMPTON
 110 Hampton Rd., Southampton NY 11968
www.southamptonny.gov

Prepared by
 Town of Southampton
 Division of Geographic Information
 By: [Name]
 Date: 3/15/2022

Satellite Imagery and Topography: The Service Corporation, LLC, COUNTY OF SUFFOLK, NY Real Property Taxing Authority, in accordance with provisions of Public Chapter 800 Property Tax Service Agency (P.T.S.A.).

1. The County is providing a GMAP MAP prepared for the purposes of the Property Tax Service Agency (P.T.S.A.).
2. The County is not responsible for any errors or omissions in the data.
3. The County is not responsible for any errors or omissions in the data.
4. The County is not responsible for any errors or omissions in the data.

Department Summary

Department: Fire Protection Bay Point

Budget Year: 2022
Division: Fire Protection Districts
Tax District: Fire Protection Districts

Cost Center #: F042
Manager:

NOTES:

Departmental Mission & Responsibilities:

The areas located outside the Village of North Haven and Village of Sag Harbor and outside the boundaries of the Noyac Fire Protection District.

Workload:

The Town Comptroller acts as the Fiduciary for the Fire Protection Districts. The Town Board acts as the Commissioners for the Fire Protection Districts.

In the past, there were other Fire Protection Districts established by the Town Board for "outlying areas" - i.e. service areas lying outside the village or hamlet centers. Over time, these special improvement districts were dissolved, as the "outlying area" developed from one comprised primarily of wilderness and farms to more densely populated settlement area, and Fire District boundaries were legally modified pursuant to Town Law. In some cases, a Joint Fire District was established to unify multiple service areas and simplify contracting process for a uniform tax rate throughout the historic service area, previously administered by the Village of Westhampton Beach.

In addition, there are seven Fire Districts in the Town of Southampton, each with their own elected Board of Fire Commissioners: Westhampton Beach Fire District; Flanders Fire District, East Quogue Fire District, Hampton Bays Fire District, Southampton Fire District, Bridgehampton Fire District and Riverhead Fire District, which covers the Riverside area.

Goals & Objectives:

The Village of Sag Harbor traditionally contracts with the Town of Southampton for the Noyac Fire Protection District and Bay Point Fire Protection District service requirements, which include community ambulance services.

Legal Authority:

Fire Protection Districts have been established by the Town Board, pursuant to Town Law.

Town of Southampton

2022 Adopted Budget

Fire Protection Bay Point - F042

Account Code	Description	2020 Adopted Budget	2020 Actual	2021 Adopted Budget	2021 Amended Budget	2021 Dec YTD Actual	2022 Requested Budget	2022 Tentative Budget	2022 Preliminary Budget	2022 Adopted Budget	2022 Adopted / 2021 Amended Difference	2022 Adopted / 2021 Amended % of Change	2023 Requested Budget	2023 Tentative Budget	2023 Preliminary Budget	2023 Adopted Budget	
	Real Property Taxes:																
1001	Property Taxes	90,895	90,895	91,894	91,894	91,894	71,307	101,307	101,307	101,307	9,413	10.24%	101,307	101,307	101,307	101,307	
	Total Real Property Taxes	90,895	90,895	91,894	91,894	91,894	71,307	101,307	101,307	101,307	9,413	10.24%	101,307	101,307	101,307	101,307	
	Other Revenue:																
1201	Interest And Earnings	400	155	300	300	20	100	100	100	100	(200)	(66.67%)	100	100	100	100	
	Total Other Revenue	400	155	300	300	20	100	100	100	100	(200)	(66.67%)	100	100	100	100	
	Total Revenue	91,295	91,050	92,194	92,194	91,914	71,407	101,407	101,407	101,407	9,213	9.99%	101,407	101,407	101,407	101,407	
	Total Employee Costs										0	0.00%					
	Contractual:																
6401	Contracts	86,295	86,294	87,194	87,194	87,193	66,407	96,407	96,407	96,407	(9,213)	(10.57%)	96,407	96,407	96,407	96,407	
6404	Electric	5,000	2,005	5,000	5,000	3,438	5,000	5,000	5,000	5,000	0	0.00%	5,000	5,000	5,000	5,000	
	Total Contractual	91,295	88,299	92,194	92,194	90,632	71,407	101,407	101,407	101,407	(9,213)	(9.99%)	101,407	101,407	101,407	101,407	
	Total Expenditures	91,295	88,299	92,194	92,194	90,632	71,407	101,407	101,407	101,407	(9,213)	(9.99%)	101,407	101,407	101,407	101,407	
	Net Surplus (Deficit)	0	2,751	0	0	1,282	0	0	0	0			0	0	0	0	

Department Summary

Department: Fire Protection Noyac

Budget Year: 2022

Division: Fire Protection Districts

Tax District: Fire Protection Districts

Cost Center #: F040

Manager:

NOTES:

Departmental Mission & Responsibilities:

The area located outside the Village of Sag Harbor and outside the jurisdictional boundaries of the North Sea Fire District and Bridgehampton Fire District.

Workload:

The Town Comptroller acts as the Fiduciary for the Fire Protection Districts. The Town Board acts as the Commissioners for the Fire Protection Districts.

In the past, there were other Fire Protection Districts established by the Town Board for "outlying areas" - i.e. service areas lying outside the village or hamlet centers. Over time, these special improvement districts were dissolved, as the "outlying area" developed from one comprised primarily of wilderness and farms to more densely populated settlement area, and Fire District boundaries were legally modified pursuant to Town Law. In some cases, a Joint Fire District was established to unify multiple service areas and simplify contracting process for a uniform tax rate throughout the historic service area, previously administered by the Village of Westhampton Beach.

In addition, there are seven Fire Districts in the Town of Southampton, each with their own elected Board of Fire Commissioners: Westhampton Beach Fire District; Flanders Fire District, East Quogue Fire District, Hampton Bays Fire District, Southampton Fire District, Bridgehampton Fire District and Riverhead Fire District, which covers the Riverside area.

Goals & Objectives:

The Village of Sag Harbor traditionally contracts with the Town of Southampton for the Noyac Fire Protection District and Bay Point Fire Protection District service requirements, which include community ambulance services.

Legal Authority:

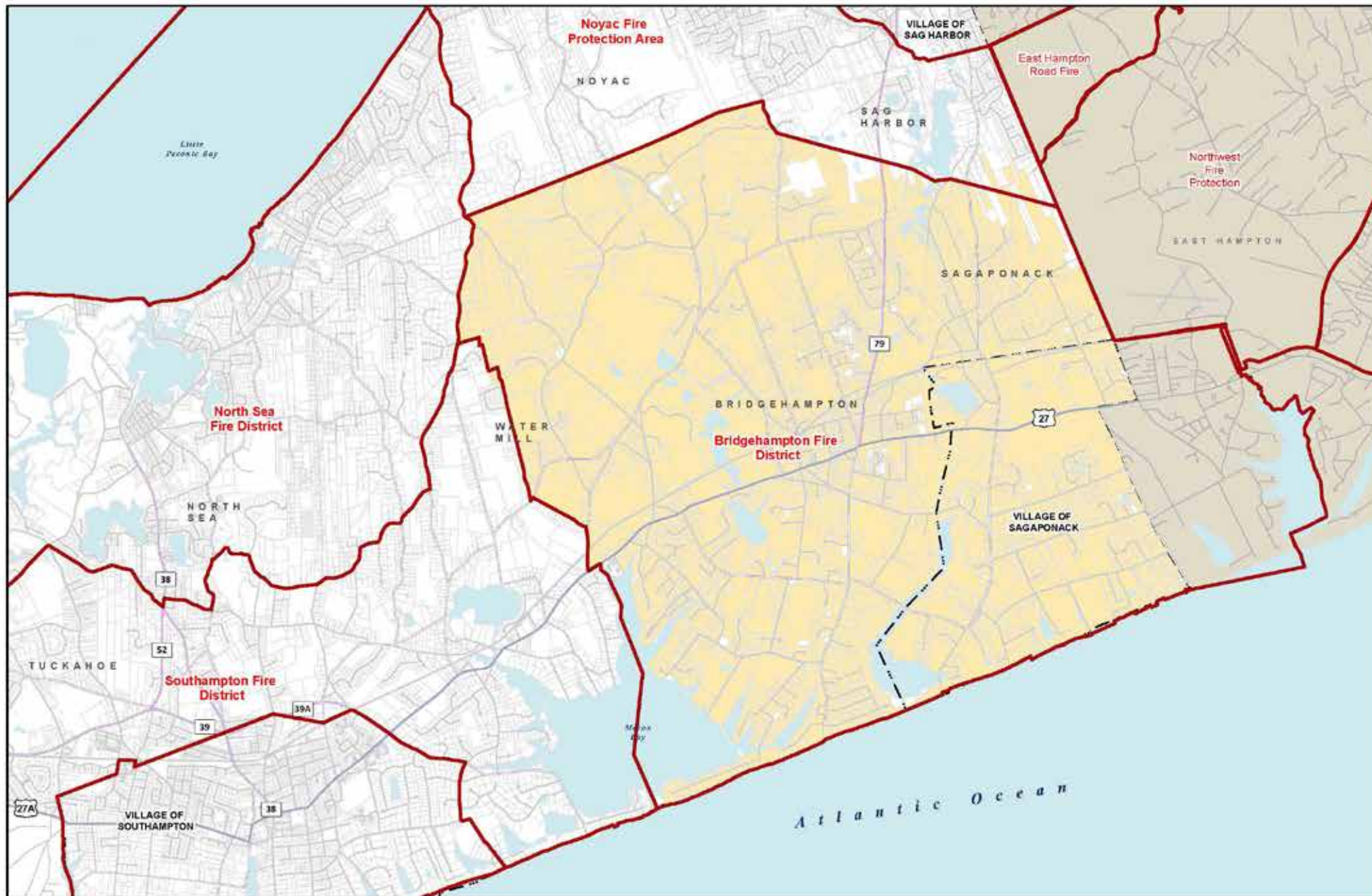
Fire Protection Districts have been established by the Town Board, pursuant to Town Law.

Town of Southampton

2022 Adopted Budget

Fire Protection Noyac - F040

Account Code	Description	2020 Adopted Budget	2020 Actual	2021 Adopted Budget	2021 Amended Budget	2021 Dec YTD Actual	2022 Requested Budget	2022 Tentative Budget	2022 Preliminary Budget	2022 Adopted Budget	2022 Adopted / 2021 Amended Difference	2022 Adopted / 2021 Amended % of Change	2023 Requested Budget	2023 Tentative Budget	2023 Preliminary Budget	2023 Adopted Budget	
	Real Property Taxes:																
1001	Property Taxes	962,404	962,404	989,138	989,138	989,138	1,091,001	1,091,001	1,091,001	1,091,001	101,863	10.30%	1,091,001	1,091,001	1,091,001	1,091,001	
	Total Real Property Taxes	962,404	962,404	989,138	989,138	989,138	1,091,001	1,091,001	1,091,001	1,091,001	101,863	10.30%	1,091,001	1,091,001	1,091,001	1,091,001	
	Other Revenue:																
1081	Other Payments In Lieu Of Taxes	6,000	6,786	6,500	6,500	6,960	6,700	6,700	6,700	6,700	200	3.08%	6,700	6,700	6,700	6,700	
1201	Interest And Earnings	2,000	1,132	2,000	2,000	302	700	700	700	700	(1,300)	(65.00%)	700	700	700	700	
	Total Other Revenue	8,000	7,918	8,500	8,500	7,261	7,400	7,400	7,400	7,400	(1,100)	(12.94%)	7,400	7,400	7,400	7,400	
	Total Revenue	970,404	970,322	997,638	997,638	996,399	1,098,401	1,098,401	1,098,401	1,098,401	100,763	10.10%	1,098,401	1,098,401	1,098,401	1,098,401	
	Total Employee Costs										0	0.00%					
	Contractual:																
6401	Contracts	930,988	930,987	958,218	958,218	958,217	1,058,981	1,058,981	1,058,981	1,058,981	(100,763)	(10.52%)	1,058,981	1,058,981	1,058,981	1,058,981	
6404	Electric	38,916	19,215	38,920	38,920	38,448	38,920	38,920	38,920	38,920	0	0.00%	38,920	38,920	38,920	38,920	
6420	Other	500	0	500	500	0	500	500	500	500	0	0.00%	500	500	500	500	
	Total Contractual	970,404	950,202	997,638	997,638	996,665	1,098,401	1,098,401	1,098,401	1,098,401	(100,763)	(10.10%)	1,098,401	1,098,401	1,098,401	1,098,401	
	Total Expenditures	970,404	950,202	997,638	997,638	996,665	1,098,401	1,098,401	1,098,401	1,098,401	(100,763)	(10.10%)	1,098,401	1,098,401	1,098,401	1,098,401	
	Net Surplus (Deficit)	0	20,120	0	0	(266)	0	0	0	0			0	0	0	0	



2022 BUDGET
Special Taxing Districts
Fire Districts

<i>Bridgehampton</i>	
2021 Assessment Roll	
Total Assessed Value	\$20,333,383,975
Total Exempt Value	\$639,450,360
Total Taxable Value	\$19,693,933,615

Symbols
 Fire District Boundary
 Fire District Properties

0 1 Miles

TOWN OF SOUTHAMPTON
110 Hampton Rd, Southampton NY 11968
www.southamptontownny.gov

Prepared by:
Town of Southampton
Division of Geographic Information
By Date:
Date: 01/13/2022

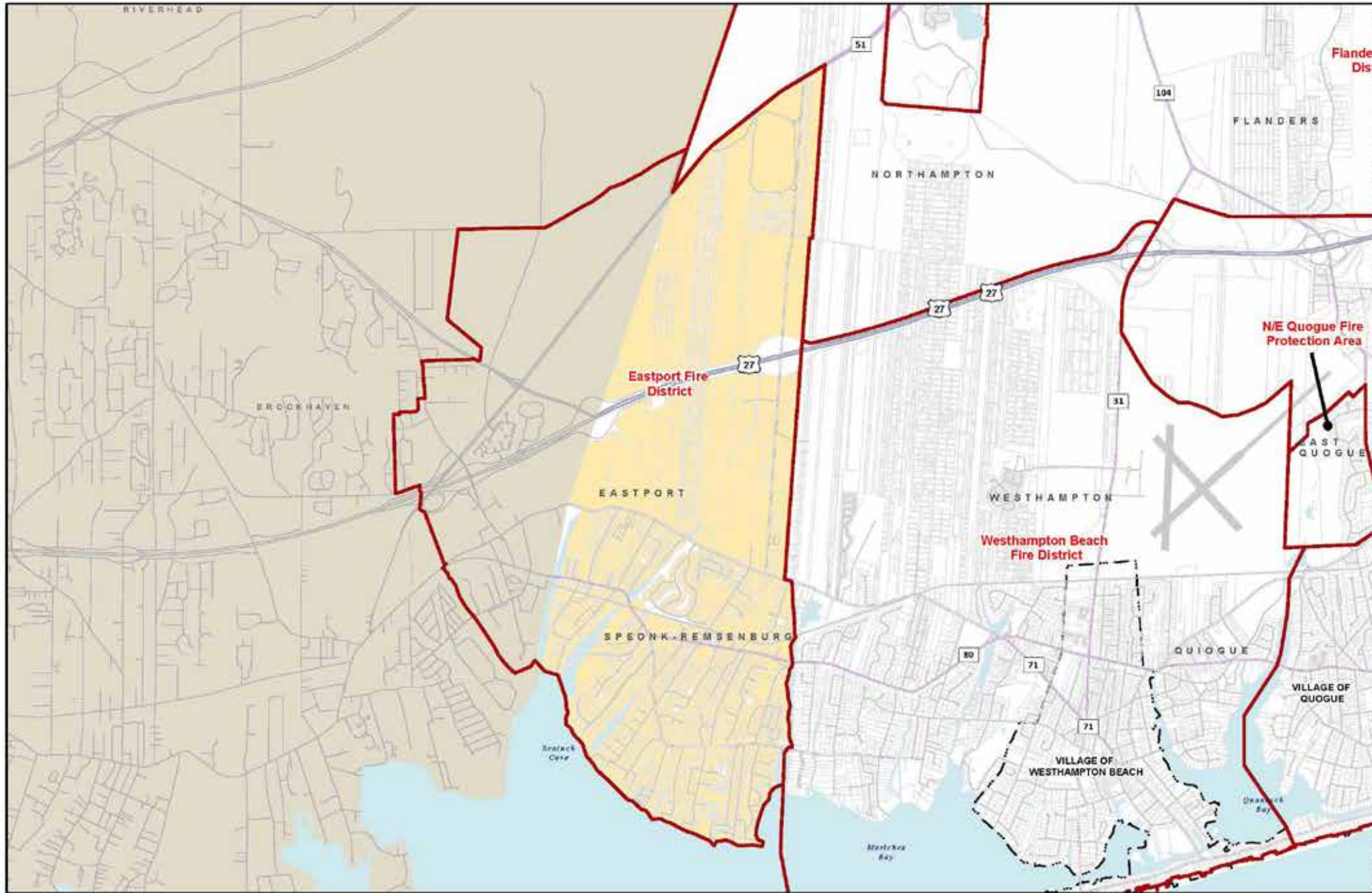
© 2022. All Rights Reserved. This map is a digital product of the Town of Southampton, NY. It is not a legal document. It is not intended to be used as a legal document. It is not intended to be used as a legal document. It is not intended to be used as a legal document.

1. The data displayed is for informational purposes only and is not intended to be used as a legal document. It is not intended to be used as a legal document. It is not intended to be used as a legal document.

2. The data displayed is for informational purposes only and is not intended to be used as a legal document. It is not intended to be used as a legal document. It is not intended to be used as a legal document.

3. The data displayed is for informational purposes only and is not intended to be used as a legal document. It is not intended to be used as a legal document. It is not intended to be used as a legal document.

4. The data displayed is for informational purposes only and is not intended to be used as a legal document. It is not intended to be used as a legal document. It is not intended to be used as a legal document.



2022 BUDGET
 Special Taxing Districts

Fire Districts

	Eastport
2021 Assessment Roll	
Total Assessed Value	\$2,011,744,353
Total Exempt Value	\$183,975,149
Total Taxable Value	\$1,827,769,204

Symbols

- Fire District Boundary
- Fire District Properties

0 1 Miles

TOWN OF SOUTHAMPTON
 118 Hampton Rd, Southamptton NY 11968
 www.southamptontownny.gov

Prepared by
 Town of Southamptton
 Division of Geographic Information
 Systems
 Date: 04/29/2022

Southamptton and Property Tax Service
 COPYRIGHT 2012, COUNTY OF SUFFOLK, N.Y.
 Real Property Taxing and Services, and with permission of
 Suffolk County Real Property Tax Service Agency (SRTSA)

This data was compiled using a GIS/AVI MAP created from
 the properties of the Property Tax Assessment Law (PTAL) of
 1992 (Suffolk County Law 414-02) Section 34-40) to Section 37.2 g
 of the

1. The data is provided for informational purposes only and
 should not be used for legal or financial purposes.

2. It is not a final agency determination.

3. It is not a substitute for a deed or other legal document.

4. The data is provided for informational purposes only and should not be used for legal or financial purposes. It is not a substitute for a deed or other legal document. It is not a substitute for a deed or other legal document.



2022 BUDGET
 Special Taxing Districts
Fire Districts

Hampton Bays	
2021 Assessment Roll	
Total Assessed Value	\$4,644,713,673
Total Exempt Value	\$443,233,363
Total Taxable Value	\$4,201,480,310

Symbols
 Fire District Boundary
 Fire District Properties

0 1 Miles

TOWN OF SOUTHAMPTON
 110 Hampton Rd, Southampton NY 11968
www.southamptontownny.gov

Prepared by:
 Town of Southampton
 Division of Geographic Information Systems
 (5/2022) Date: 3/1/2022

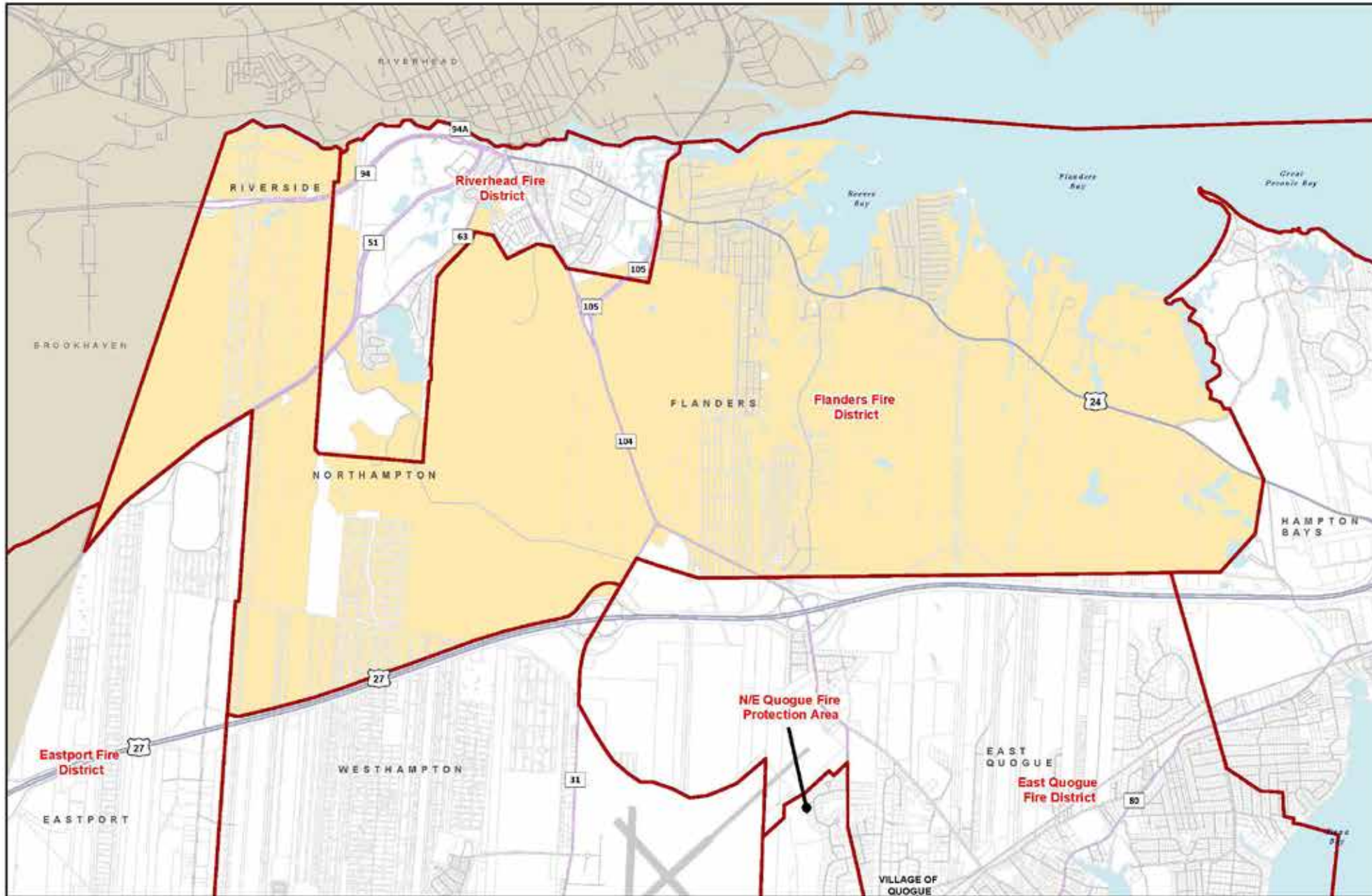
©2022, County and Property Tax Services
 COPYRIGHTED BY: COUNTY OF SUFFOLK, N.Y.
 Real Property Taxmap justly awarded with permission of
 South County Real Property Tax Service Agency (SURTSA)

The County's real estate tax map was prepared for the purpose of the Real Property Tax Law (RPTL), N.Y. Public Law 100-527, Chapter 101, § 202(1)(a) and is not to be used for any other purpose.

The data displayed here is preliminary and subject to change without notice. It is not to be used for any other purpose.

©2022, County and Property Tax Services

The County's real estate tax map was prepared for the purpose of the Real Property Tax Law (RPTL), N.Y. Public Law 100-527, Chapter 101, § 202(1)(a) and is not to be used for any other purpose.



2022 BUDGET
Special Taxing Districts
Fire Districts

Flanders

2021 Assessment Roll

Total Assessed Value	\$865,506,648
Total Exempt Value	\$335,206,307
Total Taxable Value	\$530,300,341

Symbols

- Fire District Boundary
- Fire District Properties

0 0.85 Miles

TOWN OF SOUTHAMPTON
 118 Hampton Rd., Southampton NY 11968
www.southamptontownny.gov

Prepared for:
 Town of Southampton
 Division of Engineering Information
 Systems
 Date: 06/20/2022

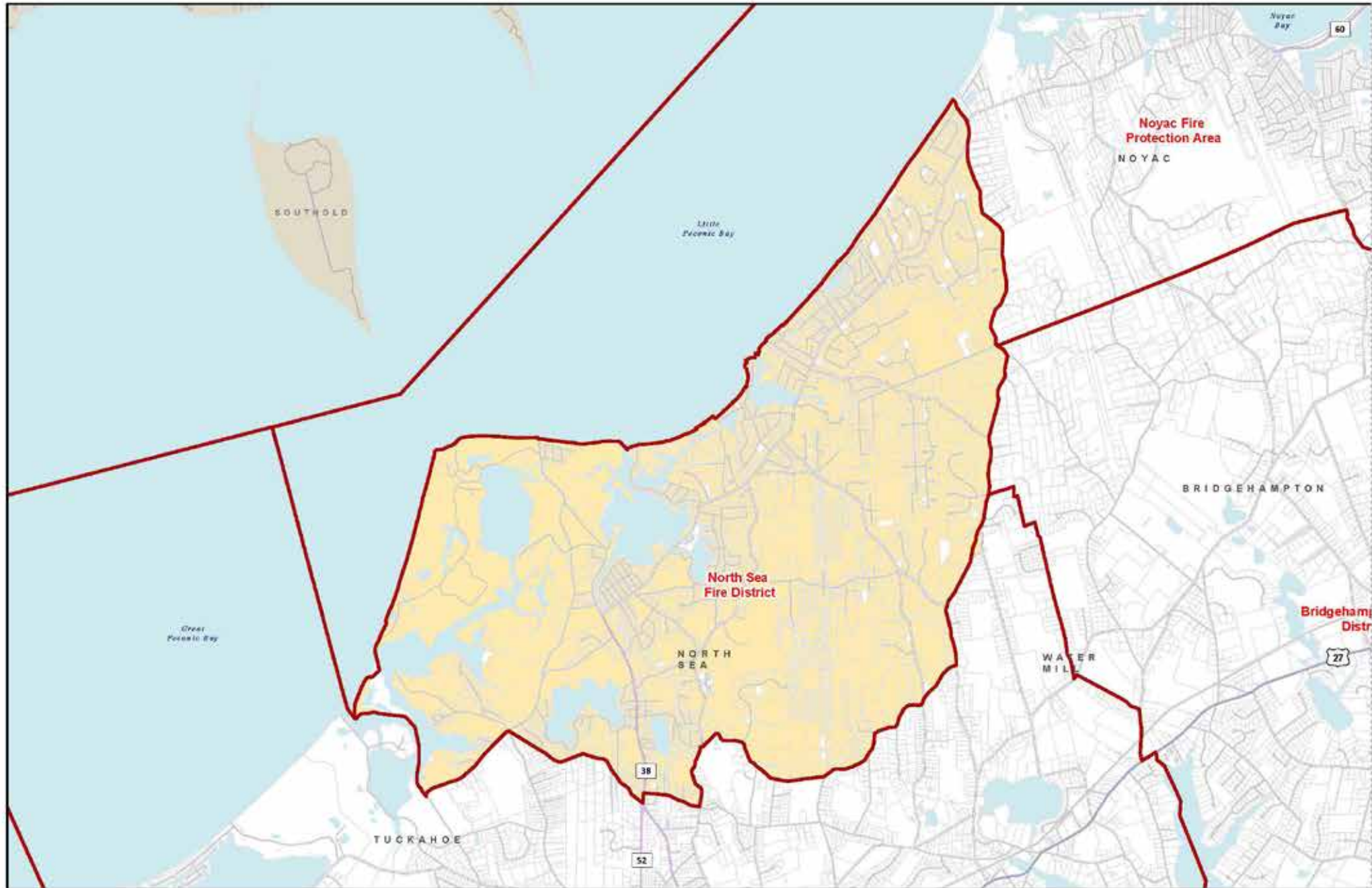
Southampton Property Tax Service
 CONTRACT 2021, COUNTY OF SUFFOLK, NY
 Real Property Tax Map generated in accordance with provisions of
 Suffolk County Real Property Tax Service Agency (S.P.T.S.A.)
 Case: 20220002

This map was generated using a GIS/RTM Map server from
 the geographic information system of the Town of Southampton, NY (GIS/RTM)
 (Suffolk County Real Property Tax Service Agency (S.P.T.S.A.))
 as of 06/20/2022.

This map is not a warranty or representation of the accuracy of the
 information shown on this map. It is for informational purposes only.

This map is not a warranty or representation of the accuracy of the
 information shown on this map. It is for informational purposes only.

This map is not a warranty or representation of the accuracy of the
 information shown on this map. It is for informational purposes only.



2022 BUDGET
Special Taxing Districts
Fire Districts

North Sea	
2021 Assessment Roll	
Total Assessed Value	\$4,673,007,329
Total Exempt Value	\$309,160,160
Total Taxable Value	\$4,363,847,169

Symbols

- Fire District Boundary
- Fire District Properties

0 0.85 Miles


TOWN OF SOUTHAMPTON
116 Hampton Rd. Southamptn NY 11988
www.southamptontownny.gov

Prepared by
Town of Southamptn
Division of Geographic Information
Systems
Date: 01/10/2021

Southamptn County Real Property Tax Service
COPYRIGHT 2021, COUNTY OF SOUTHAMPTON, NY
Real Property Taxing, parcel services and roll generation
by Southamptn County Real Property Tax Service Agency (RPTSA)

This document is generated by a GMAPS application
developed by the County of Southamptn (COSA) in
compliance with the provisions of Sections 201-2.1
and 201-2.2 of the State Tax Law (STL).

The data displayed on this map is the property tax
assessment for the purpose of calculating and recording taxes.

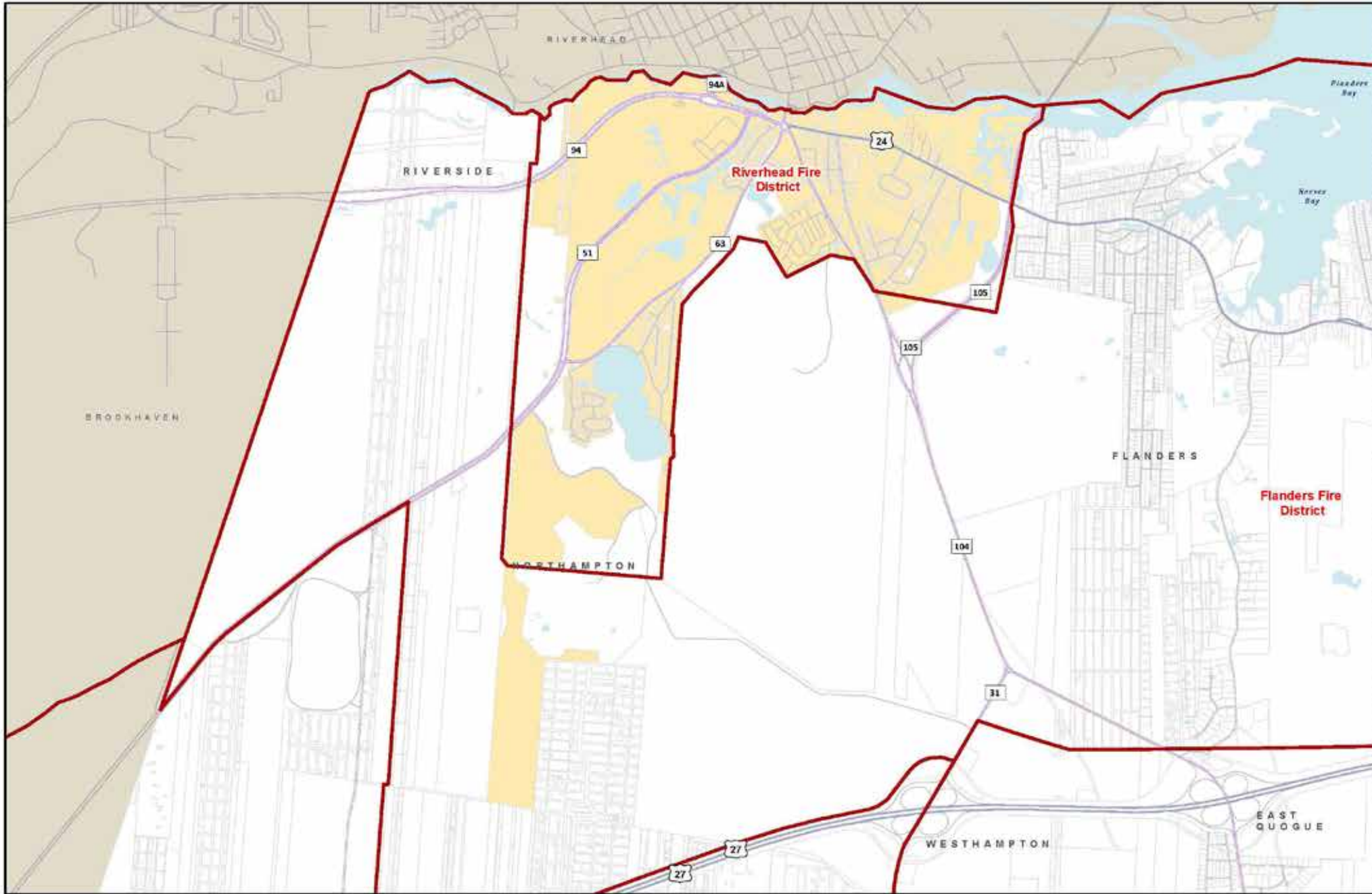
This is a Real Property Assessment.

This is a public document.

It is not intended to be used for any other purpose.

It is not intended to be used for any other purpose.

It is not intended to be used for any other purpose.



2022 BUDGET
Special Taxing Districts
Fire Districts

	Riverhead
2021 Assessment Roll	
Total Assessed Value	\$476,500,078
Total Exempt Value	\$251,492,656
Total Taxable Value	\$225,007,422

Symbols
▭ Fire District Boundary
▭ Fire District Properties

0 0.6 Miles


TOWN OF SOUTHAMPTON
 110 Hampton Rd, Southampton NY 11968
www.southamptontownny.gov

Prepared by:
 Town of Southampton
 Division of Geographic Information
 By Date:
 Date: 09/19/2021

© Public Domain Road Property Tax Service
 COPYRIGHTED BY: COUNTY OF SUFFOLK, N.Y.
 Road Property Taxing parcel boundary used with permission of
 Suffolk County Road Property Tax Service Agency (SRTSA)

The Geographic Information System (GIS) MAP depicted here
 is prepared in accordance with the provisions of the New York State
 Public Access to Location Information Act (P.A.L.I.)
 Chapter 200 of the Laws of 2000 (S.S. 2000-10) by section 27-a
 of that act.

The data displayed here is for informational purposes only and
 should not be used for any other purpose without the express
 written consent of the Town of Southampton.

The data is not a warranty or guarantee of any kind.

The data is not a warranty or guarantee of any kind.

The data is not a warranty or guarantee of any kind.



2022 BUDGET
Special Taxing Districts
Fire Districts

Westhampton	
2021 Assessment Roll	
Total Assessed Value	\$6,310,949,065
Total Exempt Value	\$457,021,747
Total Taxable Value	\$5,853,927,318




TOWN OF SOUTH HAMPTON
110 Hampton Rd, South Hampton NY 11968
www.southhamptontownny.gov

Prepared by
Town of South Hampton
Director of Geographic Information
Systems
Date: 3/15/2022

© 2022 Town of South Hampton Fire Service
COMPOSITE: 301, COUNTY OF SUFFOLK, N.Y.
Real Property Taxing jurisdiction provided with permission of
Suffolk County Real Property Tax Service Agency (S.R.T.S.A.)

The Geographic Information System (GIS) data used for the production of this map was provided by the County of Suffolk, N.Y. (Suffolk County Real Property Tax Service Agency (S.R.T.S.A.))

- The data is not intended for navigation or other safety critical purposes. Use the data at your own risk.
- The data is not intended for use in any other application.
- The data is not intended for use in any other application.
- The data is not intended for use in any other application.