



2015

Community Preservation Fund  
PROJECT PLAN



Town of Southampton



# COMMUNITY PRESERVATION PROJECT PLAN

Prepared by

Community Preservation Department

Mary C. Wilson, Esq.                      Community Preservation Program Manager

Adlin Y. Auffant                              Project Assistant

Laura Smith                                      Principal Environmental Analyst

Department of Land Management

Environment Division

Martin Shea                                      Chief Environmental Analyst

Department of Information Technology

Division of Geographic Information Systems

Michael Ross Baldwin                      GIS Manager

Citizens' Response Center

Colleen Jones

Graphics Supervisor



Photos by Laura Smith







# TABLE OF CONTENTS

ITEM

PAGE NO.

List of Figures & Tables.....ii

Part I Introduction ..... I

Part II Community Preservation Target Areas,  
Projects, Parcels & Priorities ..... 7

Part III Summary & Evaluation of Available  
Land Use Alternatives to Protect Community Character ..... 36

Appendix A List of Community Preservation Target Areas, Projects, Parcels & Priorities

Appendix B Identification of Historic Places and Properties

Appendix C Priority List of Historic Structures



# FIGURES & TABLES

ITEM

PAGE NO.

Figure 1 Community Preservation Project Plan  
Target Map..... 11

Table 1 Community Preservation Project Plan  
Target Areas..... 12

Table 2 Outline of Existing Land Use Alternatives  
to Protect Community Character..... 37

Table 3 Evaluation of Available Land Use Alternatives  
to Protect Community Character..... 44

## PART I. INTRODUCTION

### A. HISTORY

---

Southampton is endowed with many natural blessings; a countrified area with abundant forests, wetlands, farmlands and historic hamlets bordered by beautiful sandy beaches, a magnificent ocean and sparkling bays. The Town also enjoys clean air, clean water, plentiful fisheries and a wealth of open space. These, in addition to its rich maritime, native American and colonial heritage, as well as its warm and entrepreneurial people, place Southampton as one of the top places to live and visit in the world.

Conscious of the value of its farmland, water, air, natural resources and cultural heritage, Southampton has always sought to protect open space and preserve community character. Consequently, for the past thirty years, the Town has enacted a wide range of plans and programs for preserving land and water, resulting in a regional network of parks, beaches, preserves, wildlife sanctuaries, agricultural reserves, trails, and historic sites. These plans, however, have never fully realized the Town's goal of preserving the full array of extraordinary natural diversity and unique quality of life, which sets Southampton apart from other towns.

On June 22, 1998, in a Southampton farm field, Governor George E. Pataki signed state legislation amending both town and state tax laws to enable the five towns within the Peconic Bay region to establish, through local referendums, Community Preservation Funds supported by revenues from a 2% real estate transfer tax. This groundbreaking legislation has since enabled the Town of Southampton to aggressively pursue its long-standing farmland and open space protection goals through the voluntary acquisition of land and development rights in targeted areas. In November of 2002, the voters of the Town of Southampton overwhelmingly approved a ten-year extension of the tax to the year 2010. The additional ten years allowed the Town to borrow more money while critical land was still available and before further real estate price increases. Yet again, in 2006 the voters of the Town of Southampton approved a second ten-year extension of this amazingly successful tax program to the year 2030. This assures a long lasting land preservation strategy destined to make a significant impact in the preservation and protection of our community character.

The legislative findings and intent supporting the creation of the Community Preservation Funds recognized that local governments located in the Peconic Bay region of Suffolk County, had made a substantial commitment of public funds towards the protection and preservation of farmland, open space, significant natural areas, historic places and for the provision of park and recreation opportunities. Prior to the enactment of the Community Preservation Fund, from 1980 to 1998, the five towns of the Peconic Bay region had expended or authorized over 50 million dollars in public funds to protect these facets collectively referred to as community character.

The commitment of the Town of Southampton towards community character is unique and unmatched in both New York State and across the country since the inception of the Community Preservation Fund. This success is widely attributed to the adoption and implementation of the Community Preservation Project Plan. The Project Plan serves several functions in carrying out the goals of the Community Preservation Fund, most important of which is the listing of projects and parcels for which the Fund can be used.

The Town Board adopted the initial Project Plan, entitled "1998-2001 Town of Southampton Community Preservation Project Plan," on August 25, 1998 and the first update entitled "2001-2003 Town of Southampton Community Preservation Project Plan" was adopted on October 19, 2001. The subsequent updates are entitled "Town of Southampton Community Preservation Project Plan" adopted on June 28, 2005 and the "Town of Southampton Community Preservation Project Plan 2010" adopted on April 13, 2010. The Project Plan consisted of eight (8) Target Areas and identified some 28,669 acres in the Town of Southampton as the highest priority for preservation.

As of December 31, 2014, over 3,900 acres of land have been preserved under the "Community Preservation Project Plan 2010" with an additional 50 acres in contract.

## B. PURPOSE

---

One of the key elements supporting the adoption and implementation of the Town of Southampton Community Preservation Fund is the Project Plan. As stated earlier, the initial Project Plan, entitled "1998-2001 Town of Southampton Community Preservation Project Plan," was adopted by the Town Board on August 25, 1998. Subsequently, the Town Board adopted the "2001-2003 Town of Southampton Community Preservation Project Plan" on October 19, 2001, and the 2005 Community Preservation Project Plan on June 28, 2005 and, most recently, the "Town of Southampton Community Preservation Project Plan 2010" on April 13, 2010.

As permitted by statute, the Project Plan, once adopted by the Town Board, can only be updated "not less than five years, but in no event until three years after the adoption of the original Plan." The Town of Southampton has chosen to comprehensively update its Project Plan every five (5) years.

The purpose of this document, entitled "Community Preservation Project Plan" will serve to build upon the previous four (4) Project Plans, as well as new initiatives, including but not limited to, regulatory techniques, and subdivision, zoning and wetland protection laws, as well as a multitude of private conservation strategies that have been adopted by the Town.

The Project Plan, as mandated by the enabling legislation of the state legislature, must satisfy the following conditions:

1. The Plan shall list every project which the Town plans to undertake pursuant to the Community Preservation Fund.
2. The Plan shall include every parcel which is necessary to be acquired in the Town in order to protect community character.
3. The Plan shall provide for a detailed evaluation of all available land use alternatives to protect community character, including but not limited to:
  - a. Fee simple acquisition
  - b. Zoning regulations, including density reduction, cluster development, and site plan and design requirements
  - c. Transfer of Development Rights
  - d. Purchase of Development Rights, and
  - e. Scenic and Conservation Easements
4. The Plan shall establish the priorities for preservation, and shall include the preservation of farmland as its highest priority.

The enabling legislation provides further guidance for establishing preservation priorities other than farmland. Specifically, the Project Plan's focus may involve one or more of the following:

- (a) establishment of parks, nature preserves, or recreation areas
- (b) preservation of open space, including agricultural lands
- (c) preservation of lands of exceptional scenic value
- (d) preservation of fresh and saltwater marshes or other wetlands
- (e) preservation of aquifer recharge areas
- (f) preservation of undeveloped beach lands or shoreline
- (g) establishment of wildlife refuges for the purposes of maintaining native animal species diversity, including the protection of habitat essential to the recovery of rare, threatened or endangered species
- (h) preservation of pine barrens consisting of such biota as pitch pine and scrub oak
- (i) preservation of unique or threatened ecological areas
- (j) preservation of rivers and river areas in a natural, free flowing condition
- (k) preservation of forested lands

- (l) preservation of public access to lands for public use including stream rights and waterways
- (m) preservation of historic places and properties listed on the New York State Register of Historic Places and/or protected under a municipal historic preservation ordinance or law
- (n) undertaking any of the aforementioned in furtherance of the establishment of a greenbelt

## C. SUMMARY

---

The updated Project Plan is divided into the following key parts summarized as follows:

### **PART II. COMMUNITY PRESERVATION TARGET AREAS, PROJECTS, PARCELS AND PRIORITIES**

A total of nine target areas have been identified and mapped as Figure 1 of Part II of the Plan. These target areas are summarized as follows:

1. Unprotected prime Agricultural Land contained within the Agricultural Overlay District
2. Twenty-two Open Space and Greenbelt Areas defined by previously adopted open space plans and the draft Comprehensive Plan Update
3. The Core Area of the adopted Central Pine Barrens Plan
4. Ten Critical Resource Areas identified by the adopted Central Pine Barrens Plan
5. Critical fresh and tidal Wetlands
6. Significant opportunities to establish Trails
7. Significant parcels identified within an Aquifer Recharge Area to provide potable groundwater and to assure clean surface water
8. Significant parcels identified within Villages and hamlet centers to create traditional greens, parks, recreation opportunities and other forms of open space
9. Historic places and properties defined as Town Landmarks or listed on the national and state registers of historic places

All told, the updated Community Preservation Project Plan identifies **19,279** acres as the highest priorities for preservation through the appropriate land-use alternatives noted. Following is a breakdown of that total by project area:

1	Agricultural Lands	2,205.16
2	Open Space/Greenbelt Areas	3,009.19
3	Central Pine Barrens Plan – Core Preservation Area	10,533.99
4	Central Pine Barrens Plan – Critical Resource Area	333.91
5	Wetlands	1,023.29
6	Trails	790.42
7	Aquifer Recharge Areas	390.53
8	Village/Hamlet Green, Parks, Recreation/Open Space	984.59
9	Historic Places and Properties	8.80

Part II and Appendices A and B of the Project Plan also identify various categories of priority parcels and projects situated within the target areas based on a number of sources including: The previous Community Preservation Project Plans; recommendations from the draft Comprehensive Plan Update; the inventory of agricultural land resources completed as part of the first phase of the Town’s Farm and Farmland Preservation Strategy; priority recommendations from the Town’s Community Preservation Advisory Board; priority recommendations from the Town’s Agricultural Advisory Board; New York State Open Space Plan; recommendations from each of the villages; recommendations defined by various hamlet citizen groups during the comprehensive and related planning processes; recommendations from various local environmental groups; and recommendations defined through analyses completed by the Department of Land Management.

Together, the nine groups of target areas and the priority projects and parcels form a comprehensive system of open space and greenways that if preserved utilizing the Community Preservation Fund in combination with other land use alternatives will insure the short and long range protection of Southampton’s rural and resort environment, economy and community character.

#### PART II OF THE PROJECT PLAN ALSO PROVIDES THE FOLLOWING ELEMENTS:

- An overview of Southampton’s open space and farmland planning efforts that are an essential component of the underlying basis for the plan
- An overview of past and current open space and farmland protection investments through expenditures by the Town, Suffolk County, New York State and federal sources
- Methodology, definition, mapping and listing of target areas and priority parcels and projects

### PART III SUMMARY AND EVALUATION OF LAND USE ALTERNATIVES TO PROTECT COMMUNITY CHARACTER

---

Part III of the Project Plan provides an identification and summary of Southampton's existing land use alternatives to protect community character and an evaluation of those existing land use alternatives in relation to the recommended target areas and underlying categories of priority parcels and projects.

The state enabling legislation indicates that the Project Plan's "evaluation of all available land use alternatives to protect community character" may include but not be limited to:

- (a) fee simple land acquisition;
- (b) zoning regulations;
- (c) transfer of development rights;
- (d) purchase of development rights; and
- (e) scenic and conservation easements.

The Project Plan identifies and evaluates eighteen (18) individual and classes of land use alternatives intended to protect community character as outlined by Table 2. The majority of the land use alternatives are identified by corresponding sections of the Town Code such as Section 292-11, Planned Residential Development (Residential Cluster). Other important alternatives are defined by classes such as fee simple acquisition or the purchase of development rights which may be accomplished through not only the Community Preservation Fund but also by the formation of partnerships with County, State and Federal funding programs as well as private financing strategies in order to leverage the greatest fiscal and public benefits.

The actual evaluation of available land use alternatives, as presented by Table 3, utilizes a matrix format that assigns and ranks the potential application of individual or class of land use alternatives in relation to each target area and the underlying categories of potential priority parcels and projects. A narrative summarizing the evaluation of land use alternatives by target area is also provided.

In summary, the following sections of the updated Town of Southampton's Community Preservation Project Plans have been completed to both further the goals and objectives of the initial Plan and the Town's adopted and ongoing open space and farmland preservations plans and programs. The Project Plan will serve as an important guide that will enable the Town Board, the Community Preservation Department and the Community Preservation Fund Advisory Board to make recommendations concerning the acquisition of interests in real property to not only protect community character but to insure that Southampton's rural and resort environment and economy will be sustained.

## PART II. COMMUNITY PRESERVATION TARGET AREAS, PROJECTS, PARCELS AND PRIORITIES

### A. INTRODUCTION

---

The Community Preservation Project Plan presented here is one that is consistent with Southampton's own conservation ventures, which have been in effect for over thirty years. Beginning with the Town's 1970 Master Plan, Southampton has identified areas of critical preservation concern Town wide. From 1970 to 2001, a desire to protect open space, farmland and recreational opportunities prompted a whole range of further conservative initiatives, including the Eastern and Western GEIS open space plans, the Town's 1986 – 87 and 1995 – 96 Open Space and Greenbelt Acquisition Programs, Southampton's 1993 Clean Water Bond Act, the 1996 Draft Comprehensive Plan Update and the Southampton's 1996 \$5 Million Open Space and Farmland Preservation Bond. Other preservation tools are also being used to improve the environment, including the Town's Dedicated Capital Reserve Fund, Environmental Savings Fund and Capital Improvement Program financing. Every opportunity is likewise being made to leverage town dollars through public and private partnerships, including arrangements with Suffolk County, New York State and the U.S. Department of Agriculture. In November of 2000, for example, the Town of Southampton applied for and received a \$30 million interest-free short term loan from the Environmental Facilities Corporation, an agency created under the New York State Clean Air/Clean Water Bond Act for land preservation purposes.

These actions represent a substantial investment by the Town in open space protection. A total of over **\$511** million in Town dollars have thus far been spent on conservation, approximately **\$502** million of which were Community Preservation Funds. The protection of open space will remain a top priority to Southampton, as its residents have time and time again voiced their desire that agricultural lands, natural resources, and historic sites be safeguarded for generations to come.

The Town's updated Community Preservation Project Plan builds upon these past initiatives, as its principal goal is precisely the same as that of previous Town conservation endeavors: to protect and preserve the Town's unique open space, natural areas, farmland and historic places, and to provide park and recreation opportunities for residents and visitors alike. Southampton is, therefore, deeply committed to accomplishing all of the community preservation objectives, to maintain and enhance its status as one of the healthiest and most beautiful places to live.

The lands recommended for protection in this Project Plan are referred to as Community Preservation Target Areas, Projects, Parcels and Priorities and are displayed on maps and listed in Appendices A and B of this Project Plan. Community Preservation Target Areas, Projects, Parcels and Priorities depict parcels whose protection is needed to meet minimum conservation goals pursuant to Section 64-e.4 of the enabling legislation authorizing the

establishment of the Peconic Region Community Preservation Fund and the imposition of a 2% Real Estate Transfer Tax. These goals, as mentioned earlier, include the following:

- (a) establishment of parks, nature preserves, or recreation areas;
- (b) preservation of open space, including agricultural lands;
- (c) preservation of lands of exceptional scenic value;
- (d) preservation of fresh and saltwater marshes or other wetlands;
- (e) preservation of aquifer recharge areas;
- (f) preservation of undeveloped beachlands or shoreline;
- (g) establishment of wildlife refuges for the purpose of maintaining native animal species diversity, including the protection of habitat essential to the recovery of rare, threatened or endangered species;
- (h) preservation of pine barrens consisting of such biota as pitch pine and scrub oak; (i) preservation of unique or threatened ecological areas;
- (j) preservation of rivers and river areas in a natural, free-flowing condition;
- (k) preservation of forested land;
- (l) preservation of public access to lands for public use including stream rights and waterways;
- (m) preservation of historic places and properties listed on the New York State Register of Historic Places and/or protected under a municipal historic preservation ordinance or law; and
- (n) undertaking any of the aforementioned in furtherance of the establishment of a greenbelt.”

All told, the updated Community Preservation Project Plan identifies **19,279** acres as the highest priorities for preservation through the appropriate land-use alternatives noted. Following is a breakdown of that total by project area:

1	Agricultural Lands	2,205.16
2	Open Space/Greenbelt Areas	3,009.19
3	Central Pine Barrens Plan – Core Preservation Area	10,533.99
4	Central Pine Barrens Plan – Critical Resource Area	333.91
5	Wetlands	1,023.29
6	Trails	790.42
7	Aquifer Recharge Areas	390.53
8	Village/Hamlet Green, Parks, Recreation/Open Space	984.59
9	Historic Places and Properties	8.80

It is recognized that all parcels within the identified Community Preservation Project Plan cannot be acquired, even if every landowner was willing to sell. Consequently, use of alternative land preservation tools will be explored, including, among other options, clustering, conservation easements, tax abatement, public/private partnerships and/or other cooperative agreements with private landowners. The identification and evaluation of all available land use alternatives to protect community character is provided in Part III of this Project Plan.

#### B. METHODOLOGY FOR ESTABLISHING TARGET AREAS AND PRIORITIES

To implement a plan for preservation of community character, clear definition and prioritization of land protection target areas is required. The inventory of parcels contained in this Project Plan was developed by Southampton Town, with the assistance of many private individuals and organizations, county and state agencies, to meet this requirement.

The initial stage of developing a Community Preservation Project Plan involved looking at existing land conditions, through field inventories, aerial photographic interpretations and biogeographical research, followed by an evaluation of which areas are most important to protect. Target areas for conservation efforts were identified and mapped using the Town's computerized Geographic Information System (GIS), as so much of the more critical biological and land-use information was already available in GIS form. The geographic data sets used in preparing the community preservation plan included: (1) A Town wide agricultural land-cover and inventory map; (2) over 1,000 mapped occurrences of biotic communities; (3) NY Natural Heritage Program rare element maps; (4) digitized maps of public and private lands devoted to some extent to conservation; (5) a Town wide land-use and zoning map; (6) a digitized composite parcel-specific tax map; (7) reported and mapped occurrences of local state and national register historic sites; (8) a digitized map of Peconic and South Shore Estuary watershed boundaries, including proposed Peconic Estuary Program Critical Resource Areas; (9) mapped Central Pine Barrens Core Preservation Area boundaries; (10) Central Pine Barrens Critical Resource Area boundaries; (11) NYS Department of Environmental Conservation Freshwater and Tidal Wetland maps; (12) Town-adopted open space target area maps; and (13) Town property type/tax assessment codes.

GIS mapping and display of these geographic data sets showed where protected area networks currently exist and where new reserves, corridors, and/or reserve linkages could logically be formed. Information on existing protected lands was particularly important, as their geographic arrangement showed where gaps in land protection needed to be filled. Wetlands and farmlands that are of high priority for preservation were also easily revealed.

Protection priorities were set using a range of criteria. Numerous plans and reports had already documented the significance of many target areas, both as natural and recreational areas and as valuable agricultural and cultural resources. Detailed maps from these plans showed currently vacant but unprotected areas that are already of high priority for protection. It was the goal of the initial Community Preservation Project Plan to compile this information together in order to identify key areas Town wide which are priorities for public land acquisition, consolidation and management, land use regulation and other public and private strategies necessary to preserve community character.

In order to provide comparable information for inventorying and prioritizing parcels, private holdings were mapped and classified by community preservation target area type. These categories were designed to meet several objectives. These include:

1. To identify open space units or target areas that have already been defined through past open space and farmland preservation plans, hamlet studies and related town, county and state land inventories and acquisition programs, including citizen input obtained during public hearings on the Town's Comprehensive Plan Update;
2. To group together land units or parcels that have certain homogeneous natural, agricultural, historic, recreational, and/or other important community benefits;
3. To arrange parcels in a system that will aid decisions about prioritization, acquisition and/or other land preservation;
4. To furnish consistent units for inventory and mapping; and
5. To provide uniformity for prioritization of individual parcels and categorization with respect to eligible community preservation category.

Nine classes of parcels or target areas are defined by this plan. These are outlined in Table 1. The location and boundaries of each target area are illustrated by Figure 1. Descriptions of each of these target areas are provided in Part II C. of this Project Plan.

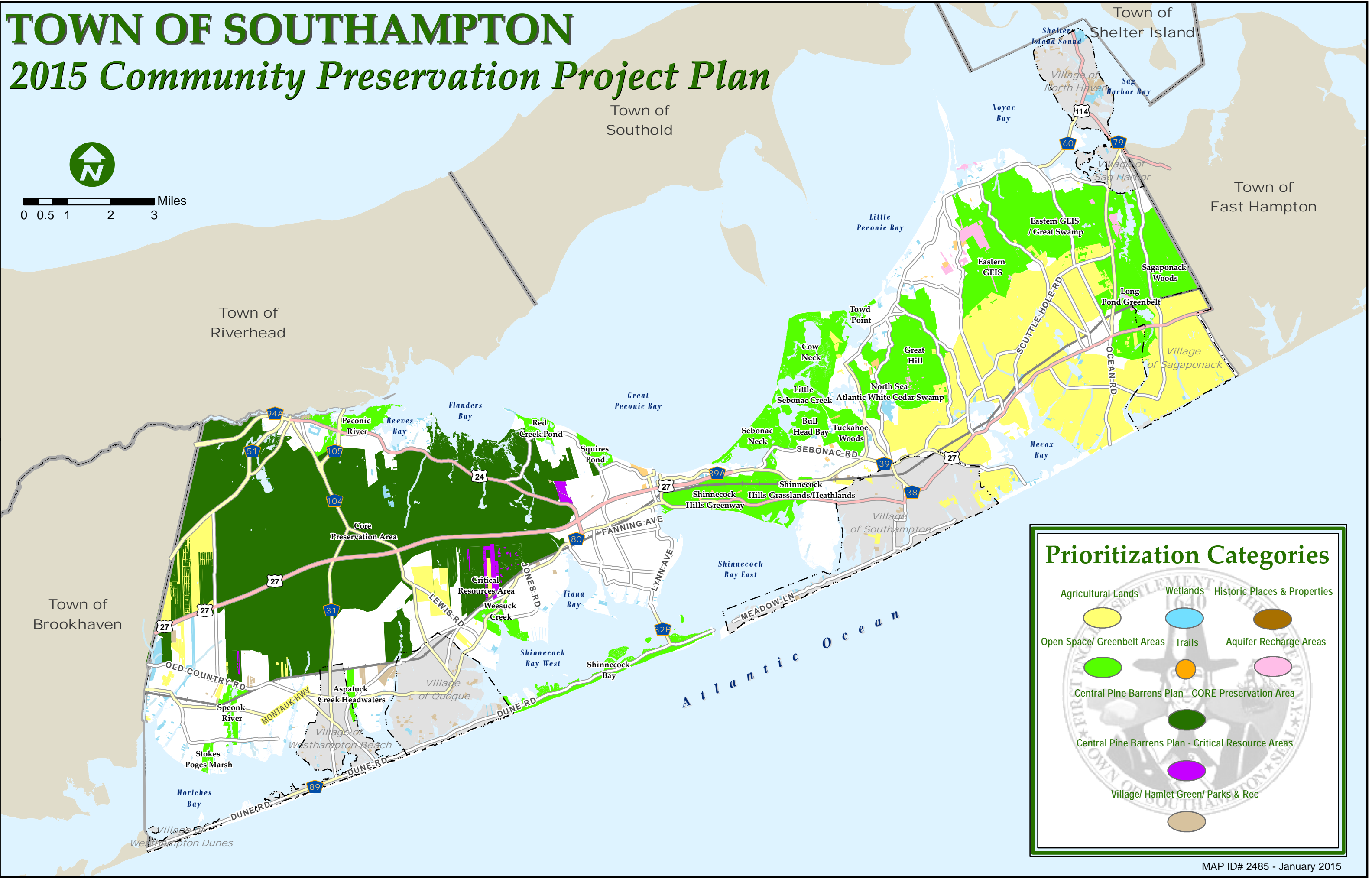
Within each target area, the Project Plan lists every project site which the Town should undertake pursuant to the Community Preservation Fund. (Complete parcel listings are provided in Appendices A and B.) Every parcel which needs to be considered for preservation in the Town in order to protect community character is identified. All available land use alternatives which may be applied to preserve community preservation lands are also noted, with respect to both the larger target area and individual parcels and categories of parcels.

# TOWN OF SOUTHAMPTON

## 2015 Community Preservation Project Plan



0 0.5 1 2 3 Miles



### Prioritization Categories

Agricultural Lands	Wetlands	Historic Places & Properties
Open Space/ Greenbelt Areas	Trails	Aquifer Recharge Areas
Central Pine Barrens Plan - CORE Preservation Area		
Central Pine Barrens Plan - Critical Resource Areas		
Village/ Hamlet Green/ Parks & Rec		

**TABLE 1**

**COMMUNITY PRESERVATION PROJECT PLAN**

**TARGET AREAS**

**ID No.      Category**

1. Agricultural Lands
2. Open Space/Greenbelt Areas
3. Central Pine Barrens Plan - Core Preservation Area
4. Central Pine Barrens Plan - Critical Resource Areas
5. Wetlands
6. Trails
7. Aquifer Recharge Areas
8. Village and Hamlet Greens, Parks, Recreation and Open Space
9. Historic Places and Properties

C. TARGET AREAS, PROJECTS AND PARCELS

**1. AGRICULTURAL LANDS – TARGET AREA AND PRIORITY PARCELS**

In 1972 the Town of Southampton adopted a local law establishing the Agricultural Overlay District as part of the Zoning Code. This zoning map and text amendment identified the economic and environmental importance of the Bridgehampton and Haven soil associations that are among the most productive agricultural soils in New York State. The 4,671 parcels and 14,049 acres that comprise the Agricultural Overlay District today contribute significantly to the rural and resort character of Southampton. Both residents and visitors recognize the sustainable local industry and the sweeping vistas created by the agricultural land areas within the District as key contributing features to the Town’s overall quality of life.

The Agricultural Overlay District, as defined by the boundary appearing as part of Figure 1, will serve as the Town of Southampton’s Community Preservation Project Plan target area for the preservation of farms and farmland. The State enabling legislation indicates that the Town’s Plan “shall include the preservation of lands in agricultural production as a highest

priority.” In support of this priority, the Town of Southampton, through the joint efforts of the Farmland Committee, Peconic Land Trust and Department of Land Management, completed a Farm and Farmland Preservation Strategy. The Strategy’s inventory of farmland indicated that 8,474 acres of agricultural land remain within the Town of Southampton’s Agricultural Overlay District in 1998. Today, 1,344.70 acres of agricultural land remain within the Town of Southampton’s Agricultural Overlay District available for preservation. A total of 4,291.90 acres of prime agricultural land have been preserved through the purchase of development rights, establishment of agricultural reserves through the subdivision process and through the efforts of the Peconic Land Trust.

An evaluation and ranking of the remaining unprotected parcels of farmland has been completed through the Town’s 1998 farm and farmland inventory. Eight specific categories of farmland have been identified utilizing the following evaluation criteria: presence of prime agricultural soils; size; ownership; active agricultural use; potential for future agricultural use; continuity to preserved or unprotected farmland; participation in either the Town or State agricultural assessment programs; status of subdivision activity; overall visual quality; open space continuity; and commitment to farmland preservation. Based on that evaluation, Appendix A lists the remaining unprotected farmland parcels by Suffolk County Tax Map Number and the following categories.

<b>Category 1</b>	34 parcels	203.03 acres
<b>Category 2</b>	135 parcels	894.73 acres
<b>Category 3</b>	22 parcels	344.66 acres
<b>Category 4</b>	51 parcels	151.45 acres
<b>Category 5</b>	62 parcels	198.96 acres
<b>Category 6</b>	41 parcels	178.95 acres
<b>Category 7</b>	97 parcels	155.88 acres
<b>Category 8</b>	40 parcels	77.50 acres

Together, categories 1 through 3 comprise approximately 1,442.42 acres or approximately 34% of the remaining unprotected farmland within the Town. These parcels meet the majority of the criteria previously identified and should be assigned the highest priority for potential preservation. Category 4, which includes approximately 151.45 acres, consists of 51 parcels. Many of these parcels provide opportunities for the establishment of agricultural reserves. The remaining categories consist primarily of small parcels, often previously subdivided or isolated, that may have limited long term agricultural use potential.

## **2. OPEN SPACE/GREENBELT LANDS - TARGET AREA AND PRIORITY PARCELS**

In order to identify and prioritize open space target areas for the Town's Community Preservation Project Plan, past open space assessments and adopted plans were revisited, with an eye towards consolidating and, where possible, linking existing protected area networks. Guidance was, in particular, taken from the following:

**Environmental Advisory Committee.** Southampton's Environmental Advisory Committee, or EAC, which was established pursuant to Local Law 42 of 1992, serves essentially as an open space committee to the town, providing recommendations regarding land acquisition and protection to the Town Board and other local boards. Their role in the community preservation planning and prioritization process is a crucial one, as they formulated for Southampton its 1995-96 Open-Space and Greenbelt Acquisition Plan. The EAC played a major part in the planning process for the town, as they were charged with reviewing the listing of priority projects and land protection recommendations of the Southampton's Community Preservation Plan.

**Adopted Open Space Plans.** The town's community preservation plan is, in large part, built upon the recommendations of previous town adopted plans. These include Southampton's 1985 Long Pond Greenbelt Action Plan, and its 1986-87 and 1995-96 Open Space and Greenbelt Acquisition Program Reports, which have essentially served as the town's blueprints for natural area preservation for the past ten years. These plans called for the conservation of close to twenty different major watersheds, wetlands, forests and beach areas across the town, all of which are reflected in the town's community preservation plan.

While the town's community preservation plan follows these adopted plans closely, it also builds upon the recommendations contained in this Project Plan. Pulling together of this information showed where gaps needed to be filled, so that existing complexes and wild places could be tied together, to make the community preservation goals a reality for the town. To assess which areas were particularly important or at risk, all other biogeographical data bases, as well as county and state open space documents were likewise reviewed.

**New York State Open Space Plan.** The 1998 New York State Open Space Conservation Plan and Final Generic Environmental Impact Statement, which were prepared jointly by the NYS Department of Environmental Conservation and NYS Office of Parks, Recreation and Historic Preservation, provided additional guidance on community preservation priorities, including specific parcels which need to be acquired in order to protect community character in Southampton Town. All of the priority conservation projects identified in the state plan within Southampton have been included in the community preservation plan. These include the Long Island South Shore Estuary Reserve (Shinnecock Bay), Peconic Pinelands Maritime Reserve Projects (Tuckahoe Woods and Chardonnay Woods/Henry's Hollow) and the Pine Barrens Core and Critical Resource Areas.

**Draft Comprehensive Plan Update and Public Hearing Comments.** Recommendations contained within Southampton's 1996 Comprehensive Plan Update and public input received during public hearing on the plan were considered as part of the community preservation planning process. The town's community preservation plan includes, as part of the open space target areas, all of the significant natural areas identified in the Comprehensive Plan.

**Department of Land Management Recommendations.** In addition to being based upon past evaluations of open space needs and adopted local and state plans, Southampton's Community Preservation Project Plan also incorporates the recommendations of the town's Department of Land Management staff, which were based on considerable study and assessment of current land use, ecological and conservation values, natural area protection and recovery needs, economics and existing open space protection strategies. Local knowledge of land preservation, conservation, recreational and acquisition goals, as expressed in former and current town conservation endeavors, was also applied.

**a. Open Space/Greenbelt Target Area: Project Sites**

Within Southampton Town, there are twenty-two large open space complexes or project sites which will need to be protected as part of the Town's Community Preservation Plan. These will serve as large protected intact natural areas and ecological core preserves. If properly buffered and linked together, these target areas would provide a functional network of interconnected reserves for the Peconic and South Shore regions. All of the proposed open space project sites contain existing protected lands; however, they are fragmented by private inholdings and roads. The community preservation plan calls for protection of these parcels by acquisition or other means to consolidate ownership and management of this open space. The highest priorities for preservation include:

<b>Target Areas:</b>	<b>Acreege</b>
Aspatuck Creek Headwaters	(40.77 acres)
Brick Kiln Woods (Great Swamp)	(16.60 acres)
Bullhead Bay	(153.76 acres)
Cow Neck	(198.76 acres)
Eastern GEIS	(386.10 acres)
Eastern GEIS/Great Swamp	(477.97 acres)
Great Hill	(584.32 acres)
Little Sebonac Creek	(65.26 acres)
Long Pond Greenbelt	(317.80 acres)
Morton to Kellis Pond Trail	(46.17 acres)
North Sea Atlantic White Cedar Swamp	(35.52 acres)
Oak Ponds to Peconic Bay Trail	(74.18 acres)

Paumanok Path Trail	(576.46 acres)
Peconic River	(73.66 acres)
Red Creek Pond	(23.01 acres)
Sagaponack Woods	(251.18 acres)
Sebonac Neck	(13.06 acres)
Shinnecock Bay (Tiana Area)	(11.15 acres)
Shinnecock Hills Grasslands/Heathlands	(19.78 acres)
Shinnecock Hills Greenway	(155.83 acres)
Speonk River	(82.19 acres)
Squires Pond	(7.44 acres)
Stokes Poges Marsh	(18.60 acres)
The Bay to Ocean Trail	(53.91 acres)
Trout Pond to Brick Hill Trail	(16.29 acres)
Towd Point	(15.07 acres)
Tuckahoe Woods	(60.47 acres)
Tuckahoe Woods Trail	(6.81 acres)
Weesuck Creek	(17.31 acres)

**b. Open Space/Greenbelt Target Area: Project Sites Described**

- (1) **Aspatuck Creek Headwaters**. This critical headwaters and watershed for Quantuck Bay and the greater South Shore Estuary Reserve System is located in the Quogue, Quogue and Westhampton areas, and extends from Brook Road north to the Suffolk County Airport. It drains out of the Central Pine Barrens and contains exemplary occurrences of unbroken red maple, hardwood swamp and pitch pine-oak forest, as well as tidal marsh. Aspatuck forms a spectacular stream corridor, one which is critical to the Quantuck and Moriches Bay fisheries. It also sports state-threatened osprey and nesting green-backed heron, as well as a myriad of other wading birds. White-tailed deer, mink, red fox and spotted turtle are among the fauna, with thousands of migrating songbirds using the area to refuel and roost.

The Aspatuck Creek Headwaters area is almost entirely enclosed by heavily populated communities, yet its interior remains quiet and secure. Unless the Town succeeds in securing protection for a sizable portion of this vulnerable watershed, the integrity and quality of the great Quantuck Bay community will no doubt be put at risk. Southampton's Environmental Advisory Committee and the Town's 1995-96 Open Space and Greenbelt Acquisition Program have recognized the ecological significance of this area, and have earmarked it as an Open Space Acquisition Target Area for the Town.

- (2) **Bullhead Bay**. This area of tidal marshes, oak-hickory forests and spring-fed maple and tupelo swamps takes in the coastal reaches of Tuckahoe, and is absolutely critical to Bullhead and Peconic Bays. The Bullhead Bay wetlands encompass what is perhaps the

largest and highest quality wetland and rich deciduous woodland complex remaining in Tuckahoe. Spanning hundreds of acres, this expanse of wildlands is a sanctuary for an extraordinary collection of native flora and fauna. Among its botanical treasures are great oaks, sassafras and tupelo towering nearly 100 feet into the forest canopy, and impressive populations of seldom seen cardinal flower, blue beech and swamp white oak. Wildlife includes the great horned owl, black-crowned night heron, white-tailed deer, State-threatened red-shouldered hawk and possibly endangered tiger salamander.

A critical component of the Bullhead Bay ecosystem, this unspoiled watershed and outstanding sweep of wetlands is also essential for filtering and purifying waters entering the surrounding tidal bays and marshes. Several large acquisitions are critical here, as some of the area's most magnificent wetland complexes face imminent development threats. Southampton Town's Comprehensive Plan Update has highlighted Bullhead Bay as a significant natural area that must be preserved.

- (3) **Cow Neck**. Cow Neck is located approximately one mile west of North Sea Harbor, in the northern section of North Sea along the Peconic Bay. This estuarine complex is one of Long Island's premier natural resources, containing over 1,200 acres of coastal marshes, wooded shorelands and tidal creeks. Ranking as perhaps the largest and most significant wetland complexes in the Town, the area is well known for its exceptional ecological diversity and outstanding biological productivity. Its vibrant mosaic of beaches, marshes, meadows, maritime forest, freshwater swamp and successional woodland groves sustain a rich variety of plant and animal life, including significant populations of State-endangered least tern, State-threatened common tern and State-endangered piping plover. The abundant wetlands support incredible numbers of wintering waterfowl, as well as copious quantities of commercially valuable fin and shellfish stocks. Its estuarine creeks are a magnet for diamond-back terrapin, and the shoreland woods are known for its bountiful white-tailed deer. Hawks and owls are common hunters and breeders in these reaches, including merlin, kestrel, sharp-shinned, coopers, broad-winged and red-tailed hawks. State-threatened northern harrier, osprey and red-shouldered hawk also occur, along with barn owls, which nest at the Cow Neck Estate. Biologists have recorded several rare plant species and communities here, including *Polygonum glaucum* and maritime red cedar forest. The vistas throughout the Sebonac Creek and Cow Neck area are stunning, with a striking panorama of water, marsh, forest and sky which ranks certainly as one of the most scenic in the Town.

For at least a decade, the Sebonac Creek/Cow Neck area has been a conservation priority among virtually every agency and organization involved in land protection in the region. Although hundreds of acres are already in public, Nature Conservancy, or Peconic Land Trust ownership, there is a critical need to extend wildlands protection beyond the existing preserves. Consolidation of existing assemblages of open space in one contiguous network should be the highest priority, together with rescue of those ecologically critical lands which are imminently threatened by development. The Town's

Environmental Advisory Committee has recommended preservation of this area, as part of the Town's 1995-96 Open Space and Greenbelt Acquisition Plan.

- (4) **Eastern GEIS.** The Eastern GEIS (Draft Generic Environmental Impact Statement for Implementation Plan for Open Space, Eastern GEIS Groundwater Study Area, Town of Southampton, NY) is a broad sweeping plan for protection of open space in the Noyac and Bridgehampton regions, which was adopted by the Town in 1980. It recommends preservation for a magnificent stretch of the South Fork Pine Barrens, a large remaining intact block of forest east of the Shinnecock Canal. It includes a cornucopia of glacial forested knolls and kettles, as well as the fabled Camps Pond region where the endangered tiger salamander still survives. Mixed mesophytic forest and pine oak woodlands blanket the region, with local concentrations of chestnut oak. A critical aquifer recharge area, the Eastern GEIS lands are crucial to the future quality and well being of the Town.
- (5) **Eastern GEIS/Great Swamp.** The ecological significance of the Great Swamp region and its importance as an open space priority protection area has been recognized by both the Town's 1995-96 Open Space and Greenbelt Acquisition Program and Southampton's Eastern GEIS plan. Located north of Bridgehampton, this target area lies between the Bridgehampton-Sag Harbor Turnpike and Scuttlehole and Brick Kiln Roads.

Centered on the Bridgehampton moraine, the Great Swamp contains what is perhaps one of the finest collections of inland freshwater wetlands remaining east of the Shinnecock Canal. Hosting pristine stretches of red maple-hardwood swamp amid pitch pine-oak and mixed mesophytic forests, this large wild area provides nesting and breeding grounds for abundant Neotropical migrant songbirds and other forest interior wildlife. Sharp-shinned, coopers and red-tailed hawks are commonly sighted, along with great horned owl, red fox, raccoon, muskrat and white-tailed deer. Interior vernal ponds attract numerous amphibians, including spotted, marbled and State- endangered tiger salamander.

Also anomalous to these forests are some exceptional native plant occurrences, particularly white wood anemones, jack-in-the-pulpit and witch hazel, as well as some massive American beech. Likewise noteworthy is the surrounding upland terrain of glacially sculptured knolls and kettles, especially the natural amphitheater formation which rises up near the swamp's western edge. These morainal highlands are cloaked in pine and oak and continue in a fairly unbroken pattern across Brick Kiln Road up towards Whiskey Hill, Bridgehampton Raceway and eventually Trout Pond to the northwest. This larger region takes in some fairly extensive roadless areas and is irreplaceable with regards to native biodiversity, open space and groundwater resources.

Despite the presence of several cherry-stemmed roads, and managed wildlife foot plots within the shooting preserve, as well as the existence of the transmission corridor, sporadic housing and the Bridgehampton Race Track to the west, much of this natural area remains essentially roadless and in almost exemplary condition. However, virtually all of these wildlands are still in unprotected private ownership, and thus extremely vulnerable to forest incursions and loss. Currently, the Great Swamp area is endangered by several major residential development proposals, the largest of which would affect hundreds of acres. In response to this threat, a coalition of landowners, residents and environmental groups is working to ensure that the future of this wild area is permanently secured.

- (6) **Great Hill.** Located in the North Sea section of Southampton, the Great Hill area is one of the largest contiguous blocks of Pine Barrens forest remaining east of the Shinnecock Canal. Marked by open woodlands and moraine hills, it offers both scenic and recreational values, and is a critical linkage for the Paumanok Path. Wildlife diversity is also noteworthy, as deer, fox, bobwhite, turkey and an array of hawks can be found. Spectacular freshwater wetlands tie in with Great Hill to the south. Protection of this area would preserve the quality of the underlying aquifer, as well as offer an opportunity to combine this site with the Town-owned North Sea Landfill and form a large recreational park. The Town's Comprehensive Plan Update recognizes Great Hill as a significant natural resource, a most critical area to preserve.

- (7) **Little Sebonac Creek.** Little Sebonac Creek is an estuarine complex located in the West Neck section of Southampton that, along with Bullhead Bay, plays a key role in maintaining water quality within this section of the Peconic Bay. Its importance is due to the presence of tidal marshes, intertidal creeks, shorelines with freshwater wetland fringe, and oak-heath woods. The tidal creeks receive abundant freshwater from the wetlands located to the east found in the woods of West Neck.

The target area's boundary is marked by West Neck Creek to the south, Little Sebonac Creek to the west, Island Creek to the north and Millstone Brook Road to the east. It is located between the open space target areas of Bullhead Bay and Cow Neck.

The creeks and marshes of the complex serve as a nursery for finfish and shellfish. Shorebirds and raptors alike nest, breed and hunt within its limits. These include the state threatened Osprey and Northern Harrier as well as merlins, kestrels, and various hawks such as Sharp-shinned, Cooper's and Red Tail. In addition to protecting water quality, preservation of the area's wooded shorelines is critical to the survival of these and other species. The Town's Environmental Advisory Committee has recommended preservation of this area, as part of the Town's 1995-96 Open Space and Greenbelt Acquisition Plan.

- (8) Long Pond Greenbelt. The Long Pond Greenbelt encompasses a magnificent north-south corridor of interconnected ponds and woodlands stretching from the Village of Sag Harbor to Sagaponack and the Atlantic Ocean shore. This chain of crystal clear ponds embraced by lush wetlands and fringing Pine Barrens forests hosts some of the highest concentrations of rare species and natural communities known in the State.

Extravagantly rich in plant, mammal, bird, reptile, amphibian and insect life, the Greenbelt forms one of the most biologically diverse ecosystems in the Town. As many as 84 different bird species are found in this area alone, many of which depend directly or indirectly on the wetland complexes found in this corridor. Rare and unusual varieties include State-threatened osprey, Acadian flycatcher and chuck-will's widow, as well as a multitude of Neotropical migrants such as American redstart, scarlet tanager, wood thrush, white-eyed and red-eyed vireos, together with yellow, black-and-white, cerulean and blue-winged warblers. A host of mammals also make their home here in this rich variety of habitats with white-tailed deer, red fox, flying squirrel, opossum, mink, several bats and possible river otter topping the list.

Along the wooded pond edges and in the shallow waters can be seen an interesting array of reptiles, such as spotted turtle, stinkpot, painted turtle, snapping turtle and northern water snake. Red-spotted newt, pickerel frog, wood frog, bull frog and green frog, along with spotted, marbled, blue-spotted and State-endangered tiger salamanders, have also been recorded here. Away from the ponds, ribbon snake, garter snake, black racer, hognose snake, ringneck snake and milk snake dwell in the open forests, together with Fowler's toad, spring peeper, gray tree frog and red-backed salamanders. The insect fauna is especially lively with at least three rare varieties of dragonflies and damsel flies having been documented.

A marked feature of the Greenbelt's ecology is its magnificent collection of coastal plain pond and pondshore communities, thirteen of which occur in this system. Both statewide and globally, these environments are both considered very rare and vulnerable to extinction, and harbor the highest concentration of rare plants and animals in the State. Within this network of groundwater fed ponds, a progression of vegetation zones radiate out from the open water, giving rise to a plethora of unusual flora, including at least 17 species of rare plants. Exemplary red maple-hardwood swamp forests can likewise be found in the Greenbelt, some of which merge imperceptibly with the coastal plain ponds. No less important are the surrounding pitch pine-oak woodland communities, which burst forth with a riot of colorful mountain laurel, azalea, arbutus and lady slipper orchid flowers each spring.

The Long Pond Greenbelt was officially designated as a high priority for preservation in 1985 through the Town's adoption of the Long Pond Greenbelt Action Plan. The Town's Comprehensive Plan Update and 1995-96 Open Space and Greenbelt Acquisition Programs have likewise noted this area's significance, and identified it as one of the highest acquisition priorities for the Town. As a result of these initiatives, hundreds of acres have already been preserved.

Even so, the task of securing the region's full range of diversity is far from complete. The collection of coastal plain ponds and the species are still highly vulnerable to water and airborne pollution, excessive groundwater pumping, development and other human disturbance. Much of the area's wildlife needs large contiguous blocks of habitat to maintain their populations, thus any additional incursions which would further fragment these woods could have devastating environmental effects. Saving as much of the surrounding watershed as possible is likewise crucial, as it is the only way that the Greenbelt's characteristic hydrology and aquatic biodiversity can be preserved.

- (9) **North Sea Atlantic White Cedar Swamp.** Located within the watershed of Little Fresh Pond in North Sea, this area is one of the only remaining fragments of coastal Atlantic white cedar swamp on Long Island's East End. Ranked S1 and G3G4 by the New York Natural Heritage Program, this community type is extremely vulnerable to extirpation in the State. "Cedar bogs" such as this are key habitat for rare species such as the Hessel's hairstreak, a rare green butterfly whose larvae feed solely on Atlantic white cedar plants. These towering evergreen stands also offer unique outdoor research and educational opportunities, as well as providing a striking contrast to neighboring home and other vested land. The North Sea swamps are today mostly unprotected, with development and pollution being their greatest threat. The Town's Comprehensive Plan Update has recognized the importance of this area, and has targeted the site as one of the more significant natural areas to be preserved.

- (10) **Peconic River.** The Peconic River target area takes in a critical stretch of riverfront wetlands in the Riverside and Flanders areas, and has been designated an open space priority acquisition area by both the Town's Comprehensive Plan Update and the 1995-96 Open Space and Greenbelt Acquisition Plan. Ranked as the largest groundwater fed river in New York State, the Peconic River embraces an immense variety of habitats and is the lifeblood of the Riverhead and Riverside areas. Flowing out the forested heart of the Central Pine Barrens, the watercourse supports many freshwater and tidally dependent plant and animal communities and serves as a vital biological corridor for countless species. The river is a major component of the Peconic Estuary system, as it supplies essential nutrients and minerals to the open bay, and serves as an irreplaceable spawning and nursery ground for innumerable commercially valued finfish. Together with the Peconic Bay, it provides an economic mainstay for the people and communities of the East End, as the fishing, boating and tourism industries it supports are the backbone of much of the area.

A vast, sinuous tract of swamp, bog and marshes stretches along much of the riverfront, attracting enormous numbers of breeding and migrating birds. Backed by pitch pine-oak forests, the calm expanse of tidelands and salt meadows also provide an important haven for wildlife, including diamond-backed terrapin, mink, red fox and white-tailed deer. The open space of the riverfront is attractive to man as well, and is often sought out for its scenic vistas and fishing and boating opportunities.

Almost twenty years ago, the Peconic River was designated a wild, scenic and recreational river of statewide significance, a move that was intended to ensure that his outstanding watercourse remains in an ecologically healthy state. Nonetheless, the biological communities of the Peconic River and Bay system have undergone unprecedented changes in recent years, including dramatic declines in the quality of its surface waters, together with associated crashes in the region's major fin and shellfisheries. The fragility of the river and bay was, in particular, underscored by the sudden collapse of the scallop industry, with catches in most years dropping to a mere tenth of what they were over a decade ago. This deterioration prompted the U.S. Environmental Protection Agency to designate the Peconic River and Bay complex as an estuary of national significance, and to incorporate the watercourse within the National Estuary Program. This initiative began with the goal of identifying and assessing sources of pollution, particularly as they relate to the Brown Tide, an end which has yet to be accomplished. Recommendations as to how to protect coastal water quality and the health of the bay's living resources have also come forth, as it was recognized right from the start that the health of this estuary depends in large part upon what we do to maintain the purity of its surface waters.

The Peconic Estuary Program Committee, the multi-agency commission that is developing a plan to save the Peconic River and bay complex, believes that controlling and guiding future development and growth should be one of the top priorities. Stringent protection of wetlands and natural shoreline vegetation is being called for, as well as density controls for all watershed lands. Some large biologically important wetlands still remain unprotected, and thus need to be a target of future land acquisition efforts if the ecology and water quality of the river and bay is to be protected and restored.

- (11) **Red Creek Pond.** This area of Hampton Bays has been a Town priority for acquisition since the 1986-87 Open Space and Greenbelt Acquisition Plan. It contains an extraordinary estuarine complex, much of which has already been preserved. Extensive County and Town holdings exist here; however, additional tidal wetlands and bay beachfront need to be preserved.
  
- (12) **Sagaponack Woods.** Sagaponack Woods is located in northern Bridgehampton and has been identified as an Open Space Priority Acquisition area by the Town's Environmental Advisory Committee and Southampton's 1995-96 Open Space and Greenbelt Acquisition Plan. This is a largely unspoiled area of dry oak-mixed heath forest which sweeps down from the Ronkonkoma moraine across the outwash plains. The northern extension includes some moderately hilly terrain with elevations ranging from 50 feet in the glacial kettles to 150 feet on the higher knolls. The southern part levels out considerably, eventually merging with the coastal "flatlands" of the Wainscott and Sagaponack regions.

Among the area's merits is its significant value as a groundwater recharge zone, as well as its biological importance to forest interior birds. Pine warbler, scarlet tanager, whip-poor-will, American redstart and vireos have all been recorded as nesting here, with hawks such as broadwings and red-tails also known to frequent these woods. Two seasonally flooded shrub swamps provide the only water in the Sagaponack Woods area, making them a magnet for migrating songbirds as well as abundant white-tailed deer. Native plant diversity throughout these forests is characteristically low; nevertheless, their well-developed understory communities of huckleberry, blueberry and mountain laurel remain an impressive sight. The assemblage of existing woodland trails are a plus for avid hikers and horseback riders in the region, and add an important recreational dimension to the open space values of these woods.

- (13) **Sebonac Neck.** Sebonac Neck is located on the Great Peconic Bay and includes a large assemblage of beaches, bluffs, wetlands and forested land. Also known as Bayberry Woods, the area has been identified as an open space protection priority site by both the Town's 1996 Comprehensive Plan Update and the 1995 New York State Open Space Plan. Its successional maritime forests and sandy bluffs are exemplary and form a prominent part of the magnificent Sebonac Neck headlands fronting the Great Peconic Bay. Found here are extensive bayberry thickets, blueberry and beach plum, skirting stunted stands of salt-cropped pine, cherry, tupelo, post oak and cedar on a windswept site. No less significant are the tract's abundant freshwater and tidal wetlands, including a mile-long stretch of pristine salt marshes and coastal marshes fringing Cold Spring Road.

Sebonac Neck is also an important nesting site for shorebird species, including endangered piping plover and least tern. To preserve this diverse ecology and beachfront, this largely unprotected area must be permanently secured.

- (14) **Shinnecock Hills Grasslands and Heathlands.** Recognized as one of the last remaining fragments of rare maritime grasslands and heathlands, this area of Shinnecock Hills is a critical area whose preservation has been urged by both The Nature Conservancy and the Town's 1996 Comprehensive Update Plan. The Shinnecock Hills Grasslands and Heathlands support a wealth of rare and uncommon species, including the bushy rockrose, Nantucket shadbush, sandplain gerardia and the regal fritillary butterfly. The Town's Community Preservation Plan Project may represent the last real hope of saving these treasured lands.

- (15) **Shinnecock Hills Greenway.** This is an area of scenic open pine woodlands and maritime heathlands, which runs west-east along the railroad, across the hilly Shinnecock moraine. The Town's Comprehensive Plan Update recognizes it as a significant natural area which needs to be saved. One of the last vestiges of the natural Shinnecock

landscape, the corridor has significance not only as open space and a passive greenway, but also as a future critical linkage for the Paumanok Path. Its attractions include a striking topography of glacial hills and rounded kettlehole depressions as well as a medley of wildflowers, heaths and other interesting plants. White-tailed deer abound in these woodlands and shrublands, along with quail, woodcock and fox. Magnificent vistas are afforded of both the Shinnecock and Peconic Bays. The 1970 Master Plan established that an upland preserve and greenbelt park be established along the railroad, with a corridor extending to Montauk Highway located further to the south.

- (16) **Shinnecock Bay (Tiana Area)**. The lands targeted for protection lie in Hampton Bays and East Quogue, especially the western portion of the stretch of Barrier Island from the Ponquogue Bridge to the eastern boundary of the Village of Quogue.

This undeveloped stretch of barrier and marshland edging the Shinnecock Bay is a key component of the South Shore Reserve Estuary system, one of the largest and most valuable estuaries along the Atlantic seaboard. A land of shimmering waters, expansive salt hay meadows and pristine maritime dunes, the area is of paramount importance to birds, especially wintering waterfowl and migratory raptors, songbirds and shorebirds traveling along the Atlantic Flyway. The bayside mudflats, eelgrass beds and spartina marshes are, in particular, recognized as critical, as these habitats serve as major nesting and refueling areas for countless birds. They also are a haven for fin and shellfish and thus are of vital economic importance to the community. Sea turtles have been known to reside in these shallow coastal bays, including several federally endangered and threatened species. The vistas found along here are magnificent and are certainly prized by all who visit or reside in the Southampton area. This stretch of wetlands is also crucial to preserving surface water quality, as these marshlands serve as natural filters for water running through the Shinnecock Bay.

Saving what remains of the barrier and bayside marshes has been a top priority of the Town since its 1970 Master Plan. Preservation has also been urged by the Comprehensive Plan Update, the 1997 New York State Open Space Plan and Southampton's 1986-87 and 1995-96 Open Space and Greenbelt Acquisition Plans.

- (17) **Speonk River**. This vital stretch of riverine, wetland and Pine Barrens habitats are critical to the South Shore Estuary and form an integral part of Moriches Bay. The Town's 1970 Master Plan envisioned a greenway in this area, a nature preserve and park system, which would have run the length of the Speonk, from the open bay waters and tidal marshes to the interior of the central pine barrens core. Much development has since occurred adjacent to the river; however, the headwaters are still relatively intact. Hence, a renewal of land protection efforts is needed to ensure a wildlife sanctuary and to provide for recreational opportunities.

Acquisition of key wetlands, woodlands and floodplains would secure and enhance surface water quality, thereby protecting the considerable investment the Town has already made in stormwater abatement at the site. It would also provide additional wetland restoration opportunities, and thus complement the wetland enhancement initiatives already proposed by Southampton's comprehensive South Shore Estuary Reserve wetlands restoration plan. Additionally, wildlife would greatly benefit and a host of unique vistas and recreational amenities would likewise be preserved. Accordingly, Southampton's Community Preservation Project Plan has identified the Speonk River as an open space target area, so that the quality of life in this section of the Town can be preserved.

(18) **Squires Pond.** Squires Pond is a pristine estuarine pond whose preservation has been urged by the Town's 1996 Comprehensive Plan Update and the 1986-87 Open Space and Greenbelt Acquisition Plan. It contains State-designated tidal wetlands, beach and dune habitats and fronts on the Great Peconic Bay. Rare and endangered species include piping plover and least tern, along with several rare plants. The area is also an important environmental education site, being used by area colleges and schools.

(19) **Stokes Poges Marsh.** The Stokes Poges Marsh is a northern extension of the Moriches Bay and South Shore Estuary Reserve complexes, and has long been an open space priority preservation area, with many Town acquisitions having occurred. Encompassing one of the largest remaining tracts of mainland estuarine intertidal emergent marshes in Moriches Bay, Stokes Poges is crucial in terms of waterfowl conservation as it supports magnificent numbers of black duck and mallard. Waders and shorebirds include American bittern, clapper rail, black-crowned night heron, snowy egret, great egret, glossy ibis, great blue heron, green-backed heron, dunlin, black-bellied plover, marble godwit, willet, red knot and white-rumped sandpiper. Short-eared owl, which is listed as a species of special concern by New York State, can also be found here.

Marshes such as Stokes Poges are also critical to the continued viability of the Moriches Bay fisheries, as they tie in with the surrounding waters which are vital as nursery and feeding areas for bluefish, winter flounder, fluke and weakfish. Atlantic silversides, pipefish and sticklebacks can be found in the marsh, along with a diverse range of marine invertebrates and wetland-associated wildlife, such as muskrat, raccoon and white-tailed deer.

(20) **Towd Point.** Towd Point is situated close to North Sea Harbor in North Sea and has been a priority acquisition area since the Town's 1986-87 Open Space and Greenbelt Acquisition Plan. Much of the more critical lands have been preserved; however, there remain a few acquisitions which need to be accomplished to complete the Towd Point Open Space Plan.

As an undeveloped barrier beach ecosystem and tidal creek, Towd Point is exemplary and of critical importance to the Town. The concentration of nesting least terns and piping plovers has historically been of County-level significance, at times exhibiting some of the largest concentrations on the South Fork. Fronting on Little Peconic Bay, Davis Creek and North Sea Harbor, the site contains significant wetlands and shellfisheries as well as public access to the shore. State-threatened ospreys also nest at the site.

- (21) **Tuckahoe Woods.** A 1995-96 Town Open Space and Greenbelt Acquisition priority area, Tuckahoe Woods is located in the Tuckahoe section of Southampton Town. Tuckahoe Woods is locally known for its quiet woodland paths, stunning vistas and exceptional plant and animal habitat. A mosaic of small wetland pools and moist swamp pockets amid an open palette of oak heath woods and beech oak forests, the tract offers a welcome contrast to the suburbanized areas to the south.

Birdlife is varied and unusual and includes many rapidly disappearing species. Recent breeding bird inventories recorded 62 varieties, 51 of which are considered possible, probable or confirmed breeders. Among these are at least nine species of forest-interior birds – rose-breasted grosbeak, ovenbird, great crested flycatcher, red-eyed vireo, scarlet tanager, black-and-white warbler, eastern wood peewee, wood thrush and hairy woodpecker. Belted kingfisher, woodcock, wood duck, northern oriole, northern bobwhite, red-tailed hawk and State-threatened red-shouldered hawk have also been known to occasion the area, together with a host of migrant songbirds such as eastern phoebe, veery, white-eyed vireo, and northern parula, yellow, magnolia, blackburnian, blackpoll, black-throated green and yellow-rumped warblers.

A colorful variety of amphibians and reptiles also hold stake here, including spotted, marbled and red-backed salamanders (lead phase), eastern spadefoot toad, painted and spotted turtles, wood frog, green frog, bull frog, spring peeper, northern black racer, eastern milk snake, garter snake and tiger salamander, the latter of which is listed as endangered in the State. Red fox and white-tailed deer abound, as well as opossum, muskrat, eastern chipmunk and raccoon.

Vegetation includes healthy stands of maturing American chestnut, cathedral-like groves of American beech and splendid patches of swamp azalea. The land and waterscapes of Tuckahoe Woods are also of interest, as a distinctive overlook rises out of this relatively flat area, affording a panoramic view of Cow Neck, Peconic Bay and Robins Island to the north. The area's watershed values are likewise significant, as these forests overlay critical groundwater recharge areas and serve to replenish the surface waters of Big Fresh Pond.

Tuckahoe Woods is an important natural area retaining considerable wildness and important plant and animal habitat, yet it remains today essentially vulnerable and unprotected. Several key acquisitions are needed if the integrity of this area is to be preserved.

(22) **Weesuck Creek.** Located in East Quogue along the eastern shores of Weesuck Creek, this area was identified as an acquisition priority by Southampton's 1995-96 Open Space and Greenbelt Acquisition Plan. Weesuck Creek sustains some exemplary occurrences of high and intertidal marshes, biologically significant areas whose protection is critical to maintaining the overall ecology of Shinnecock Bay. In contrast to the heavily developed western coast, these eastern shorelands still remain relatively pristine, with unbroken forests of oak, pine, pale and tupelo hugging most of the water's edge. Salt hay meadows characterize the area, backed by red maple-hardwood swamps and coastal Pine Barrens communities.

The plenitude and diversity of life that these wetlands hold include a profusion of song and wading birds, as well as white-tailed deer, great horned owl, mink and snapping turtle. Raptor species nest in the area, including red-tailed hawk and State-threatened osprey.

Much of the biological productivity of the greater Shinnecock Bay system can also be tied to tributaries such as Weesuck, as these assemblages of clear shallow water and healthy estuarine marsh are nursery and feeding grounds for bluefish, flounder, weakfish, tomcod and blue claw crab, all of which have commercial and recreational significance. Forage fishes such as sticklebacks, killfish, pipefish, Atlantic silverside and menhaden also seek out these areas, thus increasing the area's importance to finfish throughout the bay. As a watershed, Weesuck is equally crucial, as its wetlands replenish and purify countless gallons of water moving through the Shinnecock estuarine system. Its shoreland vistas also command attention, especially when its marshy and naturally wooded backdrop is viewed from further out on the bay.

Residential development continues to rank as perhaps the greatest threat to the biologically rich wetlands and coastal forests of Weesuck Creek. Roads and housing literally abut virtually all of the western side of the creek, generating damaging nitrate inputs along a major stretch of this biologically valuable watercourse. Preservation of some key wetland parcels is crucial now to combat this tide and to aid in the long-term preservation and recovery of this system.

### **c. Open Space/Greenbelt Target Area: Parcel Categories**

Within each of the above open space/greenbelt project sites categories of parcels have been established as follows:

OSG1 parcels, or those parcels which should have the highest priority for acquisition in order to protect community character; and

OSG2 parcels or those parcels whose preservation can be accomplished using other combinations of land use alternatives.

Acquisition parcels were prioritized using the following criteria:

- (1) land acquisition protection priorities established by town, county and state agencies as per past conservation evaluations, open space programs, bond acts and adopted plans;
- (2) ecological uniqueness, including presence of rare, threatened or endangered fauna, flora or natural communities;
- (3) extreme sensitivity to disturbance;
- (4) vulnerability of the resource to loss or degradation as a result of permitted land uses;
- (5) adjacency to existing public or private lands;
- (6) consolidation of existing protected lands and targeted unprotected parcels and inholdings into a logical resource management unit;
- (7) parcel value as a linkage or corridor between existing protected lands;
- (8) availability of "willing sellers";
- (9) significance as a groundwater recharge area;
- (10) protection of scenic vistas;
- (11) protection of trail systems; and
- (12) preservation of public access.

The results of this evaluation are listed in Appendix A. Parcels are listed by Suffolk County Tax Map Number and categorized as OSG1 or OSG2. Many of the OSG1 parcels would form or expand upon existing open space reserves (strictly protected areas) or serve as primary linkages in continuous open space networks. In contrast, many of the OSG2 parcels would serve as buffer zones to biologically critical interior reserves.

### **3. CENTRAL PINE BARRENS CORE PRESERVATION AREA**

**&**

### **4. CENTRAL PINE BARRENS CRITICAL RESOURCE AREA**

The Central Pine Barrens is an extraordinary near-wilderness region that includes part of Southampton, Riverhead and Brookhaven Towns. It is home to a large assortment of wildlife as well as a magnificent assemblage of pitch pine-oak forests, coastal plain ponds, marshes, and streams. Also among its treasures are the dwarf pine plains, a globally endangered forest ecosystem. The Central Pine Barrens likewise sports some of the greatest concentrations of rare, threatened and endangered species in the state, and is a priceless source of

deepflow recharge to eastern Long Island's groundwater aquifer and sole source of drinking water.

In 1993, New York State passed the Long Island Pine Barrens Protection Act to protect this resource and created a five member Central Pine Barrens Joint Planning and Policy Commission to develop a comprehensive land use plan. The Town Supervisors of Brookhaven, Riverhead, and Southampton, as well as the Suffolk County Executive and Governor, are represented on the Commission. The Central Pine Barrens Comprehensive Land Use Plan (the "Plan") was completed and officially adopted in June 1995.

To safeguard ecological and hydrological resources, the Act delineated a core reserve or Core Preservation Area (the "Core") where strict protection measures would be employed. The Plan also defined Critical Resource Areas (CRA's) outside of the core where additional natural resources needed to be secured. To achieve these goals, it is the Plan's intent to acquire 75% of the privately held, undeveloped and currently unprotected lands within the Core. In addition to fee title acquisition, the Plan also allows for transfer of development rights as well as the use of Planned Development Districts to accomplish preservation. Within the CRA's, both land purchases and other land use alternatives would be used to achieve the resource protection goals.

Southampton has included the Central Pine Barrens Core and Critical Resource areas as Community Preservation Projects, as their protection is urged by both the 1998 NYS Open Space Plan and the Central Pine Barrens Comprehensive Land Use Plan. The Town's Western GEIS study and 1996 Comprehensive Plan Update have likewise called for preservation of this resource, as well as the Town's 1986-87 and 1995-96 Open Space and Greenbelt Acquisition Plans.

Further acquisitions are needed to consolidate public ownership and management of this magnificent area which has become New York State's third largest forest reserve. Accordingly, the town's Community Preservation Plan lists all of the remaining vacant unprotected land in the Core and CRA's as acquisition priorities and notes those primary and secondary land use strategies to be employed to preserve community character and achieve the area's resource protection goals.

## **5. WETLANDS TARGET AREA**

The wetlands of Southampton are indispensable and fragile natural resources which are immensely important to both the environmental and economic health of the Town. The rich assemblage and complex variety of wetlands, ranging from small wet depressions, interdunal swales and vernal ponds, to expansive marshes, swamps, bays, creeks and ponds, sustain a multitude of natural functions and values, making them essential to maintaining the ecology and biodiversity of the Town. They also perform important flood protection and pollution control functions, as well as provide a great expanse of scenic natural open space to recreate in and enjoy.

Increasing state and local recognition of these values has prompted several local wetland preservation initiatives, including implementation of a strict town wetlands law (Chapter 325 of the Town Code) in 1993. Significant town and state monies have also been used to aid in securing and restoring these systems.

The Town's Community Preservation Project Plan complements these efforts by identifying over 1,000 wetland parcels that warrant consideration for acquisition. These wetland sites meet the eligibility criteria set forth in the legislation, as well as those prioritization criteria presented in the Open Space Target Area section (Part II C.2.f.) of this Project Plan. To the maximum extent possible, the plan complements the wetland protection goals of past town and state bond acts and related land acquisition programs.

## 6. TRAILS TARGET AREA

As part of its community preservation plan, the Town of Southampton has identified any additional remaining unprotected parcels whose acquisition is crucial to secure and complete existing trails. All of the parcels listed in this target area are critical linkages for the following trail systems: (a) the Paumanok Path; (b) Tuckahoe Woods; (c) Oak Ponds-To-Peconic Bay Trail; (d) Morton-To-Kellis Pond Trail; (e) Trout Pond-To-Brick Hill Trail; (f) Brick Kiln Woods (also known as Great Swamp); and (g) the Bay-To-Ocean Trail. These trail systems are described as follows:

- a) **Paumanok Path:** The Paumanok Path is a hiking-trail project of regional importance that will ultimately extend approximately 125 miles from Rocky Point to Montauk Point. It has been a planning priority for at least the last ten years and is recognized as the most significant trail project on Long Island. When completed, the Paumanok Path will be the longest trail on Long Island, nearly four times the length of the second-longest trail (Western Suffolk County's Long Island Greenbelt Trail). It will act as the backbone of Southampton's trail system, with a number of trails using the Path as part of a loop or serving as a spur to the Path.

The Paumanok Path has received governmental support and endorsement from the National Park Service, New York State and Suffolk County, as well as the Townships of Brookhaven, Southampton and East Hampton. In addition, a number of non-profit organizations have identified the Paumanok Path as a top priority project, including the Long Island Greenbelt Trail Conference, Southampton Trails Preservation Society, East Hampton Trails Preservation Society and Group for the South Fork.

As of February 2010, about 90-95% of the Paumanok Path is in place. A hiker can access the trail in Rocky Point and follow the white rectangular trail blazes for 50 miles through the Central Pine Barrens until he/she reaches Red Creek in Hampton Bays. Additionally, a hiker can get on the Path at Sagg Road in Sagaponack and travel 45 miles to Montauk Point.

Only the 30-mile section in eastern Southampton -- between Red Creek Park and Sagaponack -- remains to be completed. Even in this section, there are substantial portions of the Paumanok Path that are presently in place (e.g., Big Woods Preserve to North Sea Road, Laurel Valley County Park, Brick Kiln Road to Widow Gavits Road), amounting to approximately 10 miles of trail.

Southampton Town's Trails Advisory Board, in collaboration with local trail advocacy organizations and interested individuals, has identified potential trail corridors for the uncompleted sections of trail. From the planning reports, 141 land parcels are recognized as prime candidates for inclusion in Southampton's Community Preservation Program. Of these, 76 parcels are found along the preferred route of the Paumanok Path, while the remaining 65 parcels are deemed important for viable alternative routes.

- b) **Tuckahoe Woods:** Tuckahoe Woods is an interesting natural area of deciduous forest, maple swamps and vernal ponds, highlighted by wonderful vistas from atop Tuckahoe Hill. Currently, a significant portion of Tuckahoe Woods is in public ownership (Southampton Town, Southampton Village, Suffolk County), and the area contains a number of existing trails. The Paumanok Path is intended to traverse this interesting area.

The trail plan for Tuckahoe Woods includes an interior loop trail (with the Paumanok Path comprising one side of the loop), and spur trails from each of the four roads that border the area (i.e., Sandy Hollow Road, Sebonac Road, North Magee Street, West Neck Road). The West Neck Road spur is expected to continue north to overlook Big Fresh Pond.

Presently, public access is secured for two of the spur trails, Sebonac Road and Sandy Hollow Road. The third spur trail -- North Magee Street -- has been described for the Paumanok Path in sub-section (a) above.

- c) **Oak Ponds-To-Peconic Bay Trail:** The Oak Ponds-To-Peconic Bay Trail is a linear trail corridor oriented in roughly a north-south direction. It will utilize the Paumanok Path between the North Sea Landfill and Rose's Grove, with connections planned for the southern section from North Sea-Mecox Road to the Landfill, and for the northern section from Rose's Grove to Peconic Bay.

- d) **Morton-To-Kellis Pond Trail:** The Morton-To-Kellis Pond Trail is a linear north-south trail project that has been in the planning stages for more than a decade. Among the highlights of this planned corridor are Morton National Wildlife Refuge (NWR), Laurel Valley County Park, Camps Pond, Atlantic Golf Club's trail easement, Long Pond

(Bridgehampton), and Kellis Pond. The Morton-To-Kellis Pond Trail will intersect (and follow for a short distance) the Paumanok Path in Laurel Valley County Park.

- e) **Trout Pond-To-Brick Hill Trail:** The Trout Pond-To-Brick Hill Trail is another linear north-south trail project. Among the highlights of this planned corridor are Trout Pond, "Golf At The Bridge's" natural open space areas, and the overlook at the south end of Brick Hill. The Trout Pond-To-Brick Hill Trail will intersect (and follow for a short distance) the Paumanok Path in "Golf At The Bridge's" natural open space.
  
- f) **Brick Kiln Woods (also known as Great Swamp):** Brick Kiln Woods is an ecologically rich area of deciduous forest and maple swamps. The trail plan for Brick Kiln Woods includes an interior loop (with the Paumanok Path comprising one side of the loop), and spur trails from each of the four roads that border the area (i.e., Brick Kiln Road to the north, Brick Kiln Road to the west, Bridgehampton-Sag Harbor Turnpike, and Scuttlehole Road). Additionally, a large loop is planned between Brick Kiln Woods and Brick Hill to the west, so a second spur trail is anticipated to Brick Kiln Road to the west.
  
- g) **The Bay-To-Ocean Trail:** The Bay-To-Ocean Trail is another linear north-south trail project that has been in the planning stages for at least a decade. Among the highlights of this planned corridor from Sag Harbor to Sagaponack are Mashashimuit Park, the Long Pond Greenbelt, Poxabogue County Park, Sagaponack farmland and Atlantic Ocean beaches. The Bay-To-Ocean Trail will intersect (and follow for a short distance) the Paumanok Path in the Long Pond Greenbelt.

## 7. AQUIFER RECHARGE TARGET AREA

The Town of Southampton, which features historic villages, rural landscapes, extensive bay and ocean coastlines, unique natural resources, and pristine groundwater, is facing intense land development pressure. Once characterized by a land pattern of small villages separated by vast expanses of farmland and woodland, in recent years, the Town has seen both the cumulative adverse impacts and potential threats from development sprawl, particularly in the area east of the Shinnecock Canal. In examining this part of Town, the Southampton Town Board has concluded that it possesses extremely diverse and fragile natural resources and wildlands that, in addition to being unique ecosystems, provide pure groundwater recharge to the aquifer below. As a result, this area contains one of the largest sources of pristine groundwater in New York State. Moreover, it is a critical sole-source aquifer, providing the only local drinking water supply. Lastly, but also importantly, the area is well known for its scenic beauty and recreational values.

There are many privately held lots and contiguous large tracts of land within this Target area that, in addition to being critical wildlands and groundwater recharge areas themselves, are in close proximity to existing protected lands that could be adversely impacted by development. Development of these lots and tracts could lead to increased risk of habitat loss and degradation, as well as possible contamination of the public drinking water supply. It is in the public interest to comprehensively protect these lands and that they are permanently preserved. Priority land areas have been identified as the following:

- Tuckahoe Woods
- Great Hill and Noyack Hills
- Great Swamp
- Long Pond Greenbelt
- Sagaponack Woods
- Trout Pond

Preservation of these land areas individually, or separately, is not a comprehensively effective means of achieving the overall goals of critical wildlands and groundwater protection. Though separated physiologically, these lands each contribute ecologically to the overall ecological health and vitality of the study area as well as the biodiversity of the area as a whole. For example, there are rare plant species in the Greenbelt that are considered a dynamic population due to the geographic migration of seedlings from year to year. As a result, these rare plant species may be located in different locations each year. Fragmented preservation, therefore, is not successful since there is no one habitat location for these species. The recommendations of this Target area specifically are therefore comprehensive preservation of ecologically contiguous and interrelated natural lands, protection of these habitats and of the impacts due to habitat fragmentation.

## **8. VILLAGE AND HAMLET GREENS, PARKS, RECREATION & OPEN SPACE TARGET AREA**

The Community Preservation Fund enabling legislation provides the opportunity for the Town of Southampton, in cooperation with the villages and hamlets, to identify projects and parcels that present opportunities to establish traditional greens, parks, recreation areas and other forms of open space.

The Community Preservation Project Plan has identified 348 parcels comprising approximately 1,099.20 acres within the Villages of Sag Harbor, North Haven, Southampton, Quogue, Westhampton Beach and Westhampton Dunes. These parcels were identified by each of the villages and recommended for incorporation as part of the Plan. The village recommendations have been derived from various comprehensive planning efforts and other land use and conservation studies conducted by each of the villages. Appendix A provides a

complete listing of the recommended village parcels. Figure 1 presents a graphic presentation of the location and distribution of the recommended village parcels.

The Plan identifies 243 priority parcels and project areas comprising approximately 518.20 acres within the CPF Hamlet Category within the Villages. The Plan also identifies 5,467 priority parcels and project areas comprising of approximately 17,070.35 acres within the Town's hamlets. These parcels and project areas have been identified by the Department of Land Management based on the following sources: recommendations compiled as part of the Town's comprehensive planning process; current zoning and land use studies; an analysis of hamlet land use patterns and conservation opportunities; and specific recommendations advanced by representatives from various hamlet groups. Figure 1 identifies the location and distribution of these parcels and project areas. Appendix A provides a complete listing of the specific parcels and project areas.

## **9. HISTORIC PLACES AND PROPERTIES TARGET AREA**

The Community Preservation Fund enabling legislation also supports the Town's identification of opportunities for the preservation of historic places and properties listed on the New York State register of historic places and/or protected under a municipal historic preservation ordinance or law. As part of the Town's comprehensive planning process, a report identifying the Town's historic resources has been completed. Appendix A incorporates an inventory of historic resources by villages and hamlets. The inventory, while not providing Suffolk County tax map numbers for each historic resource, does provide the most comprehensive survey of places and properties compiled to date for sites and districts designated by either the Town's current Landmarks law or the national and state registers. The inventory also identifies other potential historic and cultural resources that have been identified by the Comprehensive Plan Update consultant team, citizen advisory committees, village and hamlet historical societies and other local, state and national resources. Further detailed survey work will be necessary prior to preparing future recommendations for local landmark or state and national register nominations. In order for a property to be eligible for acquisition in the Historic Places and Properties Target Area, the property must be listed on the New York State register of historic places or locally landmarked or otherwise protected under a municipal historic preservation ordinance.

In November 2012, the Landmarks and Historic Districts Board compiled a comprehensive priority list of Town-wide historic properties. This priority list can be used to evaluate properties for potential acquisition of historic preservation and conservation easements.

In addition, in July 2014, the planning consultant firm, AKRF, completed a "Historic Resources Survey" for the Town which provides the most thorough review of historic properties throughout the Town of Southampton historic places. This survey can provide additional resources for the evaluation of potential properties for CPF preservation.

It is important to note that a property is not eligible for CPF preservation unless it is currently protected by legislation or listed on the state register of historic places. For this reason, the

number of actual eligible historic properties is limited. However, the number of potentially eligible properties (i.e. once landmarked or otherwise designated) is extensive and is acknowledged in this Plan by reference to the July 2014 AKRF Historic Resources Survey.

The Plan identifies the following seven (7) properties designated as Town landmarks: The Mill in Speonk-Remsenburg, the Water Mill in Water Mill, the William Cauldwell House in Noyac, the Foster-Down House in East Quogue, the Benjamin Foster House in Water Mill, the David Rose & John Rose Residence in North Sea, and the shinnecock Hills Train Station in Shinnecock Hills. The Plan also identifies seven (7) properties listed on the state and/or national registers. An additional fourteen (14) properties eligible for state register listing. Many other properties locally designated as landmarks and/or included in state and/or national register historic districts in the incorporated villages of North Haven, Sag Harbor, Sagaponack and Southampton are also eligible for preservation with the Community Preservation Fund but are not herein enumerated. Finally, the plan recognizes, through the July 2014 Southampton Historic Resources Survey index listed in Appendix B, additional properties identified by citizen advisory committees and other groups as potentially eligible properties should said properties become listed on the New York State register of historic places and/or protected under a municipal historic preservation ordinance or law.

## PART III. SUMMARY AND EVALUATION OF LAND USE ALTERNATIVES TO PROTECT COMMUNITY CHARACTER

### A. INTRODUCTION

The following identification and evaluation of land use alternatives to protect community character focuses on eighteen individual alternatives and several classes of public and private alternatives currently available to the Town of Southampton. The identification and evaluation is structured to assess the application of each individual or class of land use alternative in relation to the eight target areas defined by Part II of the Plan. Each land use alternative is assigned one of three priorities in terms of potential application to each target area or specific categories of parcels and projects.

A complete listing of the eighteen existing land use alternatives is provided by Table 2. The table defines each land use alternative by the corresponding Chapter or Section of the Town Code where applicable. Each land use alternative is also assigned an identification number to assist with the construction of a matrix that assigns the appropriate priority and application of land use alternatives to the target areas. (See Table 3) The matrix system uses a numerical index (a “**1**” or “**2**”) to indicate which land-use alternatives are to be employed as primary **1** or secondary **2** land protection strategies to preserve each category and parcel of land. Categories of land and land-use alternative ranks are further defined in the body and appendix of this Project Plan. It should be noted however, that each eventual application of the land use alternatives, particularly those involving voluntary fee simple acquisition or the purchase of development rights, will be negotiated or structured on a case by case basis and various alternative combinations of land use alternatives identified may vary by parcel or project.

The land use alternatives evaluation matrix, which appears as Table 3, summarizes the results of the analysis conducted for each alternative and the various target areas and categories of parcels and projects which assist in assigning priorities. The potential application of a land use alternative is indicated by the assignment of a ranking number in terms of the potential for individual or combined applications. The absence of any ranking indicates that the land use alternative has limited or no value to a specific target area, parcel or project. Again, however it should be noted that, on a case by case basis, individual circumstances or property conditions that may exist and are beyond the scope of this evaluation could further alter the level of priority or potential for application of a land use alternative. A summary of the evaluation results for each target area or category of parcel or project is also provided.

**B. IDENTIFICATION AND SUMMARY OF LAND USE ALTERNATIVES**

A total of sixteen individuals or classes of applicable land use alternatives have been enacted as part of the Town Code of the Town of Southampton. Two additional classes of land use alternatives involve fee simple acquisition and private conservation strategies. Table 2 provides a comprehensive outline of the eighteen public and private land use alternatives that can be utilized to preserve community character either individually or strategically together to maximize both public and private benefits.

**TABLE 2**

OUTLINE OF EXISTING LAND USE ALTERNATIVES TO PROTECT COMMUNITY CHARACTER

<u>ID No.</u>	<u>Town Code Ref.</u>	<u>Description</u>
1.	Chap. 157-10 B. (4)	Critical Areas
2.	Chap. 298-10 thru 12 Chap. 247-16 thru 19	Conservation Easement
3.	Chap. 298-19 thru 20 Chap. 247-23 thru 25	Agricultural Use Agreement
4.	Chap. 298-26 thru 27 Chap. 247-29 thru 31 Chap. 295-1 thru 5	Trails, Trail Preservation Agreement
5.	Chap. 308-1 thru 6	Protection of Vegetation
6.	Chap. 231-1 thru 11	Nature Preserve
7.	Chap. 232-1 thru 9	Park Preserve
8.	Chap. 243-1 thru 12 Chap. 330-52 thru 56 Chap. 330-62	Subdivision, Old Filed Maps
9.	Chap 247-1 thru 12 Chap 292-11	Subdivision of Land, Planned Residential Development
10.	Chap. 325-1 thru 15 Chap. 157-10 B. (3) Chap. 138-1 thru 32	Wetlands Critical Areas Coastal Erosion Hazard Areas
11.	Chap. 330-7	Zoning, Transfer of Development Rights
12.	Chap. 330-47 thru 51	Zoning, Agriculture, Purchase of Development Rights <ul style="list-style-type: none"> <li>• The Community Preservation Fund</li> <li>• Town Bond Financing</li> <li>• Town Dedicated Capital Reserve Fund</li> <li>• NYS Bond Act/EPF</li> <li>• Suffolk County Partnership</li> <li>• U.S. Dept. of Agriculture</li> </ul>

13.	Chap. 330-63 thru 69.3 Chap. 157-10 B. (1)	Zoning, Aquifer Protection Critical Areas
14.	Chap. 330-182 thru 184	Zoning, Site Plan
15.	Chap. 330-215 thru 234 Chap. 157-10 B. (2)	Zoning, Central Pine Barrens Critical Areas
16.	Chap. 330-240 thru 247	Zoning, Planned Development District
17.	Fee Simple Acquisition	<ul style="list-style-type: none"> <li>• The Community Preservation Fund</li> <li>• Town Environmental Savings Fund</li> <li>• Town Bond Financing</li> <li>• Town Dedicated Capital Reserve Fund</li> <li>• NYS Bond Act/EPF</li> <li>• Suffolk County Partnership</li> <li>• U.S. Dept. of Agriculture</li> <li>• Intergovernmental Transfers</li> <li>• Special Assessment Districts</li> <li>• Public/Private Partnerships</li> </ul>
18.	Private Conservation Strategies Conservation Easement	<ul style="list-style-type: none"> <li>• Tax Exempt Installment Sale</li> <li>• Bargain Sale/ Land Donation</li> <li>• Like Kind Exchange</li> <li>• Limited Development</li> <li>• Family Limited Partnership</li> <li>• Charitable Remainder Trust</li> </ul>

The following is a summary of each individual or class of land use alternative identified by Table 2 that will be available to implement the Town's plan.

<p>1. Historic Landmarks</p>	<p>Chapter 330 of the Town Code defines the purpose, definitions and responsibilities of the Town Landmarks and Historic Districts Board in designating individual landmarks and districts throughout the Town. To date twenty-one (21) individual structures have been designated as local Landmarks.</p> <p>In addition to the potential for State and National Register designations, which only provide possible tax incentives for historic preservation, the Town's local Landmark regulations are the primary means of preserving historic and cultural resources. Additional survey efforts will be necessary to identify potential landmarks for future consideration for designation by the Town Board.</p> <p>Section 157-10. (4) Critical Areas of the Town Code also define areas of social, cultural, historic, archaeological or educational importance.</p>
<p>2. Conservation Easements</p>	<p>Chapters 247, Open Space, and 298, Taxation, define the Town's authority to establish and assess conservation easements. Basic procedures and provisions for conservation easements are established.</p>
<p>3. Agricultural Use Section Agreement</p>	<p>298-19, Agricultural Use Agreements, establishes the basis for assessing agricultural lands as well as a tax incentive to preserve land for agricultural purposes.</p>
<p>4. Trails</p>	<p>Chapters 247 and 298 establish the basis for trail preservation agreements within the Town and the corresponding assessments and incentives. Chapter 29 establishes the importance of providing for the planning and maintenance of a comprehensive trails system and program in the Town through the efforts of the Town Board and Trails Advisory Committee.</p>
<p>5. Protection of Vegetation</p>	<p>Chapter 308 protects trees and other forms of vegetation on both private and public property from destruction without proper authorization.</p>
<p>6. Nature Preserve</p>	<p>Chapter 231 enables the Town Board to designate certain Town owned properties as Nature Preserves to protect the heritage, environmental quality, habitat, geologic features, wetlands, recreation opportunities, buffer areas and watersheds associated with these nominated public lands that meet certain criteria. The Town's Environmental Advisory Committee is charged with preparing an inventory, maintaining a register of preserves and preparing management plans.</p>
<p>7. Park Preserve</p>	<p>Chapter 232 enables the Town Board to establish Town Park Preserves covering public lands suited for active</p>

<p>8. Subdivision, Old Filed Maps</p>	<p>Chapter 243, Old Filed Maps, enables the Town Planning Board, to utilize its powers under the Town's subdivision regulations, to address the adverse impacts of plats filed prior to May 13, 1931, and to provide for orderly growth and development and the protection of natural resources particularly within the Old Filed Map Overlay District established by Section 330-52 through 62 of the Town Code. The transfer of development rights is also enabled to facilitate the subdivision of land and the protection of natural resources under the Old Filed Map provisions of the Town Code.</p>
<p>9. Subdivision, Planned Residential Development</p>	<p>Chapter 247, Open Space, Article I, Sections 247-1 through 12 enables the Town Planning Board, in conjunction with Section 292-11 of the Town's Subdivision regulations, to facilitate the flexibility of design and development of land in certain residential zoning districts and the in certain residential zoning districts and the open lands essential to preserving rural character.</p> <p>With the discretion of the Town Planning Board, between 35% and 65% of prime open space and farmland (Agricultural Reserves) may be preserved on a site through the reduction of dimensional regulations and the clustering of residential lots and units. A voluntary reduction in overall permitted residential density is also enabled to assist with open space and farmland preservation.</p>
<p>10. Wetlands Coastal Erosion Hazard Areas</p>	<p>Chapter 325, Wetlands, enables the Town's Conservation Board to review applications for development on lands containing freshwater, brackish and tidal wetlands. Minimum standards are established or preserving these fragile natural resources also defined as Critical Areas by Chapter 157 of the Town Code.</p> <p>Chapter 138, Coastal Erosion Hazard Areas, enables the Town to implement and administer a coastal erosion management program that regulates new construction, establishes standards and procedures for the review of erosion protection structures, reduces coastal flooding and erosion and preserves the unique coastal ecosystem formed by the near shore areas, beaches, dunes, bluffs, vegetation and other coastal features.</p>
<p>11. Zoning, Transfer of Development Rights</p>	<p>Chapter 330, Zoning, Section 330-7, Transfer of Permitted Residential Development Rights, enables the Transfer of Development Rights (TDR) and Pine Barrens Credits (PBC) to preserve open space, prime agricultural soils, wetlands, groundwater recharge, pine barrens, and greenbelts or parks and recreation systems. Standards and incentives are established, in</p>

	<p>conjunction with the Town’s zoning and Subdivision regulations, to facilitate the transfer of development rights or PBC’s from sending areas to designated or prescribed receiving areas.</p>
<p>12. Zoning , Agricultural Overlay District, Purchase of Development Rights</p>	<p>The Town’s Zoning Code enabled the Agricultural Overlay District in 1972. Today, Article X of the Town’s Zoning Code, defines the District’s purpose, regulations, transfer of development rights and farmland preservation programs. The Town Board, through the advice and recommendations of the Farmland Committee and Permits Administrator, can authorize the purchase of development rights only from parcels situated within the Agricultural Overlay District. The Town Board, in conjunction with the Permits Administrator and the Farmland Committee, review applications for agricultural construction and uses on preserved farmland.</p> <p>The Purchase of Development Rights program, in addition to the possible enactment of a Community Preservation Fund through a 2% real estate transfer tax, has been funded through the individual and leveraged application of Town, County, State and Federal financial programs defined by Table 2.</p>
<p>13. Zoning, Aquifer Protection Overlay District</p>	<p>Article XIII, Aquifer Protection Overlay District, of Chapter 330, Zoning, facilitates the health, safety and welfare of the Town by protecting aquifer recharge areas that serve as the sole source for drinking water. Standards are established for both residential and non-residential uses to protect natural vegetation and minimize the introduction of fertilized vegetation. Chapter 157 of the Town also recognizes the Town’s sole source aquifers as Critical Areas for environmental protection.</p>
<p>14. Zoning, Site Plan</p>	<p>Section 330-181 through 184 establishes the purpose, objectives and procedures that enable the Town Planning Board to review applications for site plans for commercial, industrial, office and multi-family residential development. Site Plan review objectives and procedures enable the Town Planning Board to consider natural, cultural and design features that are intended to provide for orderly and coordinated development that will enhance and preserve community character.</p>
<p>15. Zoning, Central Pine Barrens</p>	<p>Article XXIV, Central Pine Barrens Overlay District, was adopted in 1995 to implement the adopted Central Pine Barrens Plan. The Article is intended to prevent pine barrens destruction, forest fragmentation, loss of biodiversity, disruption of ecological functions, ground water contamination, diminishment of open space and scenery, depletion of recreational opportunities and</p>

other adverse environmental effects.

The Overlay District recognizes the Core and Compatible Growth Areas defined by the Plan. No further development is permitted within the Core Area without a hardship exemption. Development within the Compatible Growth Area is guided by eighteen specific standards. The Overlay District enables the Transfer of Development Rights or Pine Barrens Credits based on yield calculations. Receiving areas are specifically defined as well as other density incentive provisions to facilitate the transfer of PBC's.

The Central Pine Barrens Plan also recognizes ten Critical Resource Areas within or adjacent to the Overlay District that require further protection and development review.

Chapter 157 of the Town Code also recognizes the Central Pine Barrens as a Critical Area.

In addition to the Town's regulatory code that governs preservation and development within the Central Pine Barrens, the Central Pine Barrens Commission has established a PBC bank or Clearinghouse to facilitate the acquisition and transfer of PBC's.

The Nature Conservancy also plays a critical role in facilitating the assembly and acquisition of lands within the Core Area.

16. Zoning, Planned Development District

Article XXVI. Planned Development District, (PDD) was also established in 1995 by the Town Board to provide a vehicle to assist with both the implementation of the Central Pine Barrens Plan and Overlay District and the preservation of farmland, open space and other natural resources by facilitating flexibility and creativity in use and dimensional standards, based on a plan, in order to facilitate the transfer of development rights or PBC's. The Article establishes the basic PDD classifications, procedures and standards.

17. Fee Simple

Fee Simple Acquisition, through the application Acquisition of individual and joint funding sources outlined in Table 2, will remain one of the primary alternatives for protecting critical open space resources defined by various plans and strategies. In conjunction with the potential for the establishment of a Community Preservation Fund through a 2% real estate transfer tax, efforts should continue to be pursued to link the various available public sources of funding for fee simple acquisition with private strategies designed to establish financial incentives to encourage land

	preservation.
18. Private Conservation Strategies	A significant number of alternative private land use conservation strategies are available to assist land owners with various tax, estate and related financial planning needs. Several of these key strategies are identified by Table 2 and will be described in detail as part of a Guide to Land Owners to be produced as part of the Town's Farm and Farmland Preservation Strategy report. Every effort should be made to couple these private land conservation strategies with public land use alternatives to maximize public investment and expand conservation efforts.

**C. EVALUATION AND APPLICATION OF LAND USE ALTERNATIVES**

The evaluation of available land use alternatives to preserve community character is a critical part of the Town's Community Preservation Project Plan. The potential application and prioritization of the eighteen land use alternatives previously identified and described to the eight target areas and individual categories of parcel and projects will assist in maximizing the potential of the future Community Preservation Fund to accomplish the Town's farmland and open space preservation goals.

A matrix has been constructed to assist with the evaluation and ranking of available land use alternatives. The matrix, which appears as Table 3, assigns a column for each individual or class of land use alternative with the identification number from Table 2 listed at the head of the column. The matrix assigns a specific row to each target area and underlying categories of parcels and projects described and mapped by Part II and listed in the Appendices of the plan. Land use alternatives that present the highest priority pertaining to a specific target area or underlying category of parcel or project are assigned a number one. Land use alternatives that may have a lower potential for application are assigned a number two and alternatives with limited or no application are not assigned a ranking. A complete description of the methodology for identifying target areas and categories of parcels and projects is contained in Part II of the Plan.

**Table 3**  
**Town of Southampton Community Preservation Plan**  
**Evaluation of Available Land Use Alternatives to Protect Community Character**

**Target Areas**

**Land Use Alternatives (Refer to Table 2)**

	1	2	3	4	5	6	7	8	9	10	11	12	13	14	15	16	17	18
<b>Agricultural Lands</b>																		
A1		1	1									1						1
A2		1	1						1		1	1				2		1
A3		1	1						1		1	1				2		1
A4		1	1						1		1	2				1		1
A5		1	1						2		1	2						1
A6		1	1						2		1	2						1
A7			1								1							1
A8			1								1							1
<b>Open Space/Greenbelts</b>																		
<b>Aspatuck Creek Headwaters</b>																		
OSG1		2		2	1	1	1	2	2	2	1		2	2		2	1	1
OSG2		1		1	1	2	2	1	1	1	1		2	2		1	2	1
<b>Bull Head Bay</b>																		
OSG1		2		2	1	1	1	2	2	2	1		2	2		2	1	1
OSG2		1		1	1	2	2	1	1	1	1		2	2		1	2	1
<b>Cow Neck</b>																		
OSG1		2		2	1	1	1	2	2	2	1		2	2		2	1	1
OSG2		1		1	1	2	2	1	1	1	1		2	2		1	2	1
<b>Eastern GEIS</b>																		
OSG1		2		2	1	1	1	2	2	2	1		2	2		2	1	1
OSG2		1		1	1	2	2	1	1	1	1		2	2		1	2	1
<b>Eastern GEIS/Great Swamp</b>																		
OSG1		2		2	1	1	1	2	2	2	1		2	2		2	1	1
OSG2		1		1	1	2	2	1	1	1	1		2	2		1	2	1
<b>Great Hill</b>																		
OSG1		2		2	1	1	1	2	2	2	1		2	2		2	1	1
OSG2		1		1	1	2	2	1	1	1	1		2	2		1	2	1
<b>Little Sebonac Creek</b>																		
OSG1		2		2	1	1	1	2	2	2	1		2	2		2	1	1

**Table 3**  
**Town of Southampton Community Preservation Plan**  
**Evaluation of Available Land Use Alternatives to Protect Community Character**

**Target Areas**

**Land Use Alternatives (Refer to Table 2)**

	1	2	3	4	5	6	7	8	9	10	11	12	13	14	15	16	17	18	
OSG2		1		1	1	2	2	1	1	1	1		2	2		1	2	1	
<b>Long Pond Greenbelt</b>																			
OSG1		2		2	1	1	1	2	2	2	1		2	2		2	1	1	
OSG2		1		1	1	2	2	1	1	1	1		2	2		1	2	1	
<b>North Sea Atlantic White Cedar Swamp</b>																			
OSG1		2		2	1	1	1	2	2	2	1		2	2		2	1	1	
OSG2		1		1	1	2	2	1	1	1	1		2	2		1	2	1	
<b>Peconic River</b>																			
OSG1		2		2	1	1	1	2	2	2	1		2	2		2	1	1	
OSG2		1		1	1	2	2	1	1	1	1		2	2		1	2	1	
<b>Red Creek Pond</b>																			
OSG1		2		2	1	1	1	2	2	2	1		2	2		2	1	1	
OSG2		1		1	1	2	2	1	1	1	1		2	2		1	2	1	
<b>Sagaponack Woods</b>																			
OSG1		2		2	1	1	1	2	2	2	1		2	2		2	1	1	
OSG2		1		1	1	2	2	1	1	1	1		2	2		1	2	1	
<b>Sebonac Neck</b>																			
OSG1		2		2	1	1	1	2	2	2	1		2	2		2	1	1	
OSG2		1		1	1	2	2	1	1	1	1		2	2		1	2	1	
<b>Shinnecock Hills Grasslands/Heathlands</b>																			
OSG1		2		2	1	1	1	2	2	2	1		2	2		2	1	1	
OSG2		1		1	1	2	2	1	1	1	1		2	2		1	2	1	
<b>Shinnecock Hills Greenway</b>																			
OSG1		2		2	1	1	1	2	2	2	1		2	2		2	1	1	
OSG2		1		1	1	2	2	1	1	1	1		2	2		1	2	1	
<b>Shinnecock Bay (Tiana Area)</b>																			
OSG1		2		2	1	1	1	2	2	2	1		2	2		2	1	1	
OSG2		1		1	1	2	2	1	1	1	1		2	2		1	2	1	
<b>Squires Pond</b>																			
OSG1		2		2	1	1	1	2	2	2	1		2	2		2	1	1	
OSG2		1		1	1	2	2	1	1	1	1		2	2		1	2	1	

**Table 3**  
**Town of Southampton Community Preservation Plan**  
**Evaluation of Available Land Use Alternatives to Protect Community Character**

**Target Areas**

**Land Use Alternatives (Refer to Table 2)**

	1	2	3	4	5	6	7	8	9	10	11	12	13	14	15	16	17	18
<b>Stokes Poges Marsh</b>																		
OSG1		2		2	1	1	1	2	2	2	1		2	2		2	1	1
OSG2		1		1	1	2	2	1	1	1	1		2	2		1	2	1
<b>Towd Point</b>																		
OSG1		2		2	1	1	1	2	2	2	1		2	2		2	1	1
OSG2		1		1	1	2	2	1	1	1	1		2	2		1	2	1
<b>Tuckahoe Woods</b>																		
OSG1		2		2	1	1	1	2	2	2	1		2	2		2	1	1
OSG2		1		1	1	2	2	1	1	1	1		2	2		1	2	1
<b>Weesuck Creek</b>																		
OSG1		2		2	1	1	1	2	2	2	1		2	2		2	1	1
OSG2		1		1	1	2	2	1	1	1	1		2	2		1	2	1
<b>Central Pine Barrens</b>																		
CORE											1				1		1	1
CRA		1			1	1	1	1	1		1		1	1	1		2	1
<b>Wetlands</b>																		
										1	1					1	1	1
<b>Trails</b>																		
TR1		2		1		2	1	2	2					2	1	2	1	1
TR2		2		1		2	1	2	2					2	1	2	1	1
TR3		2		1		2	1	2	2					2	1	2	1	1
TR4		2		1		2	1	2	2					2	1	2	1	1
<b>Aquifer Recharge Areas</b>																		
		1		1	2	1	1			1	1	2	1			1	1	1
<b>Village/Hamlet Green/Parks and Recreation</b>																		
									2		1			2		1	1	1
<b>Historic Sites</b>																		
	1	1															2	2

The following narrative summarizes the actual evaluation of land use alternatives by target area as portrayed by the Table 3 matrix.

## TARGET AREA 1 - AGRICULTURAL LANDS

Eight categories have been established for the remaining unpreserved farmland within the Agricultural Overlay District. Each category has been established based on eleven criteria drawn from the Suffolk County Agricultural and Farmland Protection Plan, draft Comprehensive Plan Update and the inventory phase of the Town's Farm and Farmland

Preservation Strategy undertaken by the Peconic Land Trust. The current and potential application of each land use alternative has been evaluated for each category of remaining agricultural land. The land use alternatives that will have the greatest potential application to preserving farmland are as follows: purchase of development rights; conservation easements; agricultural use agreements; planned residential development; transfer of residential development rights; and potential private financial strategies.

The following is a summary of the land use alternatives evaluation by agricultural land categories:

### Agricultural Land Category 1

These parcels, as identified by Part II of the Plan and Appendix A, are currently the subjects of negotiations between the Town and landowners to purchase development rights. It is anticipated that these negotiations will be completed during the next five (5) years.

The primary land use alternatives involve the purchase of development rights and the establishment of a conservation easement. In one case an installment purchase sale has been negotiated in conjunction with the purchase of development rights. In addition, three of the pending transactions will involve a subdivision of land to establish the parcel that will be subject to the conservation easement. In all cases the private landowners will also be assessing the potential application of the full range of private conservation strategies outlined by Table 2.

### Agricultural Land Categories 2 and 3

The highest priority for farmland conservation is concentrated in agricultural land categories two and three. The same land use alternatives applied to category one will also be applied to these categories. However, in addition, based on the Town's existing transfer of development rights (TDR) regulations and the ability to apply future Community Preservation Fund revenues towards the establishment of a TDR bank, the Town will have the potential to

employ both the purchase of development rights (PDR) program and a new TDR program together for the first time.

To fully realize the potential of a TDR program, several existing and new zoning tools must be applied or enacted. The potential application of Planned Development Districts and site plan regulations, as envisioned by the draft Comprehensive Plan Update and the Town Code, will be enhanced through the ability of the Town to better facilitate the transfer of development rights from prime farmland to future PDD and related site plan locations that can accept increased density or intensity. Several zoning code amendments, currently proposed by the draft Comprehensive Plan Update, will also need to be enacted to expand the potential of TDR.

The application of private conservation strategies, in addition to PDR and TDR, will also be essential to farmland preservation efforts within these categories. A Guidebook for Land Owners is being completed for distribution to all landowners within these two categories to facilitate land preservation transactions. Landowners will also have the opportunity to continue to apply for both Town and state agricultural assessments.

The application of the Town's subdivision regulations, particularly the Planning Board's ability to consider Planned Residential Developments or cluster subdivisions, will also continue to be an important land use alternative to insure the capacity for flexibility and creative subdivision design.

#### Agricultural Land Category 4

This category includes parcels that are subject to active subdivision applications. The application of Planned Residential Development regulations will be of prime importance with these parcels to insure that, where appropriate, Agriculture Reserves can be established by the Planning Board ranging from 35% to 65% of the total lot area. Conservation easements will be established as part of future Agriculture Reserve. Efforts should also be pursued to either maintain or establish agricultural assessments on these parcels.

The creation of a TDR bank, through the future establishment of a Community Preservation Fund, could also facilitate land preservation efforts during the Planning Board's consideration of future subdivisions of land. The purchase of development rights may play a subordinate role with these parcels given current subdivision activity. However, the potential for further consideration of both public and private land conservation alternatives should be explored, particularly with those applications at the pre-application phase of the subdivision process. As in the prior two categories, the potential to expand the potential for PDD's and site plans to receive the transfer of development rights will also facilitate land preservation and reduce sprawl.

### Agricultural Land Categories 5 through 8

These final categories of agricultural land are comprised of small lots less than ten acres that meet a limited number of the primary preservation criteria. These lots may be isolated from larger blocks of preserved or unpreserved farmland and present limited potential for short or long term agricultural continuity. Many of the lots have previously been subdivided or may be considered as possible future candidates for only minor subdivision applications.

Planned Residential Development will have only limited application with these parcels. Opportunities should be explored to link these parcels with private conservation efforts to facilitate a wider range of land preservation options. The potential acquisition of development rights from these parcels in conjunction with future PDD's and site plan applications should also be considered. Maintaining agricultural assessments on these parcels should also be a priority. The TDR bank concept could also be targeted to suitable smaller lots as a means to expand the application of this important land use alternative.

### TARGET AREA 2 - OPEN SPACE/GREENBELTS

Twenty-two open space target areas have been identified by Part II of the plan. Potential land preservation priorities have been divided into two categories. The Open Space and Greenbelt one (OSG1) category has been assigned the highest priority based primarily on prior open space plans and strategy recommendations also identified by Part II.

The following summarizes the evaluation and ranking of land use alternatives for each underlying Open Space and Greenbelt category appearing in the Table 3 matrix.

#### Open Space and Greenbelt Category One (OSG1)

Six of the eighteen land use alternatives will have a primary application to this category of parcels or projects. These include: fee simple acquisition; private conservation strategies; transfer of development rights; protection of vegetation; nature preserves; and park preserves. An additional eight strategies will have varying degrees of potential application depending on specific site and ownership characteristics. These include: conservation easements; trails preservation agreements; subdivision regulations involving planned residential development and old filed maps; wetlands regulations; Aquifer Protection Overlay District regulations; and possibly site plan regulations and Planned Development Districts.

Fee simple acquisition has and will remain the primary land use alternative for preserving critically important open space parcels recommended by adopted plans and strategies. Greater emphasis should also be placed on outreach to landowners to insure that private conservation strategies are also pursued either independently or in tandem with public acquisition efforts. Greater reliance on transfer of development rights, in addition to the Central Pine Barrens PBC program, should be initiated particularly through the future

potential of the Community Preservation Fund. The establishment of nature preserve or park preserve designations should also be pursued the required preparation of management plans.

#### Open Space and Greenbelt Category Two (OSG2)

The focus of applicable land use alternatives in the second category of parcels will be primarily on regulatory strategies involving the Town's zoning, subdivision and companion regulations designed to preserve open space. The application of Planned Residential Development and Old Filed Map requirements will be essential. The establishment of conservation easements, either privately or through the subdivision process will also be an important alternative. Enforcement of vegetation protection regulations and Aquifer Protection Overlay standards on both private and public lands must be ongoing. The potential for TDR should also be applied with these category two parcels in concert with future Planned Development Districts, site plan and subdivision applications. Private conservation approaches should also again be achieved through substantial landowner outreach.

#### TARGET AREAS 3 AND 4 – CENTRAL PINE BARRENS, CORE AND CRITICAL RESOURCE AREAS

Four primary strategies are defined by both the adopted Central Pine Barrens Plan and Chapter 330, Zoning, Article XXIV, Central Pine Barrens Overlay District, for the Core Area. Fee simple acquisition will remain the primary implementation strategy given the Plan's goal of 75% acquisition. The transfer of development rights or Pine Barrens Credits (PBC) will also remain a primary land use alternative. The Town, through Article XXIV and other supporting TDR sections of the Town Code, has established capacity to facilitate the transfer of PBC's through density incentives, designated residential receiving areas and Planned Development Districts. The Town will continue to further enhance the PBC program in conjunction with the Central Pine Barrens Commission by enacting additional innovative methods to transfer development rights.

The Community preservation Fund will also enable a TDR bank that could further facilitate the implementation of the Central Pine Barrens Plan. The Town should also continue to work closely with the Nature Conservancy's Pine Barrens program and other private conservation strategies to further implement preservation of the Central Pine Barrens Core Area.

A total of ten Critical Resource Areas (CRA) are also defined by the Central Pine Barrens Plan. Section 4.5.4 of the Central Pine Barrens Plan defines and describes the significant features that led to the CRA designations. These features will be considered in conjunction with the following alternative land use strategies: public or private conservation easements; protection of vegetation; nature preserve designation for public lands; park preserve designation for public lands; old file map regulations; planned residential development regulations; transfer of development rights; aquifer protection standards; site plan requirements; Central Pine Barrens Overly District regulations; and other private means of land conservation. Fee simple acquisition may also be considered, however the highest

priority should remain with the Core Area. The application of these individual or combined land use alternatives will again depend on the specific features of each CRA and eventual negotiations with private landowners.

#### TARGET AREA 5 – WETLANDS AND COASTAL ZONE MANAGEMENT

Five primary land use alternatives will continue to be focused on the preservation and restoration of the Town's freshwater, brackish and tidal wetlands. Chapter 325, Wetlands, of the Town Code, will continue to be the primary land use alternative to insure that residential and commercial development will be appropriately designed and sited to preserve and enhance wetlands. Key wetland parcels and systems, particularly where they are located within either the Peconic or South Shore Estuaries should be the focus of voluntary fee simple acquisitions and the transfers of development rights. The Community Preservation Fund should establish a TDR bank that could assemble development rights from targeted wetland parcels and projects for application as part of Planned Development Districts.

Every effort should also be made to continue to pursue an extensive outreach campaign as part of the Peconic and South Shore Estuary programs in order to educate landowners regarding the importance of wetland preservation. The Town has also utilized New York State Bond Act funding to assist with implementation of a comprehensive storm water abatement program and wetland restoration and enhancement projects in both estuaries. The joint application of local and state funding should continue to be applied to priority parcels designated for wetland protection, restoration and management.

In terms of coastal zone management, the Town's primary strategy or land use alternative will be the continued administration of Chapter 138, Coastal Erosion Hazard Areas. This chapter defines standards and procedures for: minimizing structural damage; regulating erosion protection structures; regulating new construction; managing public improvements; and most importantly protecting the coastal ecosystem formed by near shore conditions, beaches, dunes, bluffs and vegetation. The Town is currently preparing a Draft Generic Environmental Impact Statement for the Atlantic Ocean shoreline that will strengthen coastal zone management policies, strategies and regulations.

#### TARGET AREA 6 – TRAILS

For this report, parcels are prioritized for acquisition on a scale of 1 to 5, with 1 being the highest priority. Specific rankings are based on the following criteria:

**"1a"** - Preferred route; top acquisition priority; property is either not large enough to subdivide or property is landlocked.

**"1b"** - Preferred route; top acquisition priority; property large enough to subdivide.

- "2"** - Preferred route; secondary acquisition priority.
- "3a"** - Alternative route; tertiary acquisition priority; property not large enough to subdivide.
- "3b"** - Alternative route; tertiary acquisition priority; property large enough to subdivide.
- "4"** - Preferred route; low acquisition priority; trail intended to be protected by means other than acquisition.
- "5"** - Alternative route; low acquisition priority; trail intended to be protected by means other than acquisition.

Five separate categories of trails parcels or projects have been identified and described by Part II of the plan, two of which include an alternative priority category ("1" and "3"). The Trails Advisory Committee will continue to play a leading role in advising the Town Board regarding the acquisition, protection and management of trails throughout the Town. The draft Comprehensive Plan Update advances a comprehensive trails and greenways plan based in part on recommendations from the Trails Advisory Committee. The five categories of trails parcels and projects are based in part on these two sources as well as other open space plans and strategies described in greater detail by Part II of the Plan.

Categories 1 through 3 designated by the plan to assist with the establishment of a comprehensive trail and greenbelt system will involve the application of the following priority land use alternatives: fee simple acquisition; purchase of development rights; transfer of development rights; Central Pine Barrens Overlay District and Plan implementation; and private land conservation strategies. The above land use alternatives will be utilized in conjunction with other public and private strategies evaluated and prioritized in conjunction with supporting farmland, open space and greenbelt, Central Pine Barrens, wetlands and other hamlet and village based target areas. Varying individual and combined applications of these alternatives will be necessary based on the disposition of each parcel or project area.

Categories 4 and 5 will rely more heavily on zoning, subdivision and corresponding Town Code regulations to obtain voluntary dedications of land or easements to establish trail connections. The specific land use alternatives will include the following: conservation easements; trail preservation incentives and agreements; subdivision regulations involving both old filed maps and planned residential development; site plan review; execution of Core Area, Critical Resource Area and Compatible Growth Area regulations including Planned Development Districts; site plan review procedures; and outreach to private land owners.

## TARGET AREA 7 – AQUIFER RECHARGE AREA

The Town Board of the Town of Southampton is empowered by §263 of the Town Law of the State of New York to enact zoning regulations that, in accordance with the Town Master Plan, facilitate the adequate provision of water to the residents of the town and promote the health, safety, and welfare of the Town. The sole purpose of drinking water for the Town of Southampton is its underground aquifers. The federal government has given sole source aquifer designation to this area. The aquifers must be kept pure if a continued source of potable drinking water is to be available for future generations. It is the policy of the Town Board to protect the town's supply of drinking water in its pristine state and prevent the degradation of this valuable and essential resource.

The Town Master Plan and subsequent studies and updates, including the "Critical Wildlands and Groundwater Protection Plan" have identified geographic areas in the town where water recharge into the aquifers is of utmost importance. Many of these areas also serve as key natural resources habitats.

Land use over these water recharge areas can affect the water quality for the entire town. Thus, the type of land use must be compatible with this purpose to ensure the goal of protecting the drinking water supply of the town. Studies shown indicate the importance of regulating certain land uses and activities for the purposes of preserving pure groundwater and surface waters. The Town Board has recognized that the density of population and intensity of land use are variables that affect both water quality and quantity. Land use actions to control population density and promote open space have already been implemented to benefit both water quality and water quantity. Land use and development regulations must be implemented to strictly regulate land uses that are incompatible with water recharge and the protection of the town's supply of pure drinking water.

To preserve and protect key critical wildlands, groundwater recharge, surface water watersheds, and scenic lands in the study area, the Town should take the following steps:

1. To the maximum extent possible, acquire in fee-simple lands in designated areas. Additional lands can be protected through the acquisition of development rights as well acquisition or donations to not-for-profit groups.
2. Supplement local acquisition funds with Federal, State and Suffolk County funds. The Town should make every effort to secure or matching funds from these sources to better leverage the Town's Community Preservation Project Fund monies.
3. Secure long-term land acquisition funds and low interest loans.
4. Initiate local tax incentive programs to encourage voluntary preservation and donation of ecologically sensitive lands and groundwater recharge areas.
5. Encourage stewardship through local not-for-profit entities.

## TARGET AREA 8 – VILLAGE/HAMLET GREENS/PARKS, RECREATION AND OPEN SPACE

The Community Preservation Fund enables the Town Board to work in partnership with each of the villages and hamlets to implement preservation priorities. These priorities range from establishing traditional hamlet greens for active and passive park and recreation activities in the Hamlets of Hampton Bays and East Quogue to the conservation of open space, farmland, wetland, coastal and estuary resources in each of the villages.

Each of the villages has identified priority parcels and projects as described by Part II of the plan. In addition to fee simple acquisition and the purchase of development rights alternatives, each of the villages are in a position to also pursue individual zoning and subdivision land use alternatives to maximize preservation options. As part of future and ongoing comprehensive planning efforts, each village should identify revisions to existing land use alternatives and new strategies to complement and expand the range of available alternatives. Particularly, the potential for planned residential development and TDR should be explored by each village in order to take advantage of the potential TDR bank that could be enabled by the Community Preservation Fund. Similar efforts employed by the Town to provide outreach to landowners should also be pursued by the villages to insure private conservation options are coupled with public investment.

Preservation efforts for the Town's hamlets have also been identified by Part II of the plan. These recommendations stem from various planning efforts underway or completed to date. The majority of the parcels identified focus on: the establishment of traditional hamlet greens; future indoor and outdoor park and recreation facilities; reclamation of disturbed land areas for recreational and open space reuse; open space conservation and greenbelt connections to hamlet centers; waterfront access; and wetland preservation and restoration.

Fee simple acquisition and transfer of development rights alternatives will be employed with private landowner based conservation strategies. The potential application of Planned Development Districts in concert with fee simple acquisition and TDR should be coupled with Community Preservation Fund resources and other sources of local, county, state and federal financing.

## TARGET AREA 9 – HISTORIC PLACES AND PROPERTIES

The state legislation enables the Community Preservation Project Plan to identify the “preservation of historic places and properties listed on the New York State Register of Historic Places and/or protected under a municipal historic preservation ordinance or law” as priorities for preserving community character. Part II of the plan provides a more detailed description of these opportunities within the Town. Appendix A includes a list of currently eligible properties. Appendix B provides historic resources identified in the July 2014 Southampton Historic Resources Survey. The primary local land use alternative for preserving historic places and properties will be Article 28, Landmarks and Historic Districts and Heritage

The primary local land use alternative for preserving historic places and properties will be Article 28, Landmarks and Historic Districts and Heritage Resource Areas, of the Town Code. The Town has revised this Chapter of the Town Code in order to improve the purpose, objectives, organization, coordination, procedures and administration responsibilities of both the Town Board and Landmarks Board and has added the Hamlet Heritage Resource Area component to increase recognition of the special character of a neighborhood, hamlet or area. In addition to the local Landmarks legislation, the Town and property owners should jointly explore opportunities to employ various forms of easements for eligible properties as alternative measures to preserve historic places and properties. The Landmarks Board will be relied upon to provide recommendations for the acquisition of interests in historic real property. Alternative forms of grants and local financing will be necessary to complete the important survey work that is necessary in order to recommend future Landmark designations. The Landmarks Board will also need to pursue an important public educational and outreach campaign to build support for private historic preservation commitments. The Town may also investigate and implement various forms of tax incentives that are enabled by state law to support private historic preservation efforts.

# APPENDIX A

## LIST OF COMMUNITY PRESERVATION TARGET AREAS, PROJECTS, PARCELS & PRIORITIES



## Agricultural Lands

District	Suffolk County Tax Map Number	Acres	District	Suffolk County Tax Map Number	Acres
<b>AG1</b>					
	473615 004.000-0002-040.002	2.23		473615 004.000-0002-040.003	2.23
	473615 004.000-0002-040.004	12.43		473615 005.000-0001-019.000	33.90
(900)	473689 050.000-0001-009.004	1.85	(900)	473689 050.000-0001-009.008	1.86
(900)	473689 067.000-0001-002.014	1.84	(900)	473689 067.000-0001-002.015	1.85
(900)	473689 067.000-0001-002.017	1.85	(900)	473689 067.000-0001-002.019	9.67
(900)	473689 067.000-0001-002.021	4.00	(900)	473689 080.000-0002-001.002	1.84
(900)	473689 080.000-0002-001.003	1.84	(900)	473689 083.000-0001-001.001	1.95
(900)	473689 083.000-0001-001.002	1.91	(900)	473689 083.000-0001-001.003	1.95
(900)	473689 083.000-0001-001.004	1.94	(900)	473689 083.000-0001-001.005	1.98
(900)	473689 083.000-0001-001.006	2.23	(900)	473689 083.000-0001-001.007	2.19
(900)	473689 083.000-0001-001.008	2.96	(900)	473689 083.000-0001-001.009	2.50
(900)	473689 083.000-0001-001.010	2.68	(900)	473689 083.000-0001-001.012	1.20
(900)	473689 101.000-0002-016.000	19.04	(900)	473689 116.000-0001-017.005	44.84
(900)	473689 288.000-0001-058.006	1.99	(900)	473689 288.000-0001-058.007	1.94
(900)	473689 288.000-0001-058.008	1.94	(900)	473689 288.000-0001-058.009	1.97
(900)	473689 288.000-0001-058.010	2.07	(900)	473689 288.000-0001-058.011	2.16
(900)	473689 288.000-0001-059.001	13.20	(900)	473689 288.000-0001-060.000	13.00

**34 Priorities, 203.03 Acres**

<b>AG2</b>					
(904)	473605 001.000-0003-085.001	11.00	(904)	473605 020.000-0002-014.002	1.53
(904)	473605 020.000-0002-014.011	1.42	(904)	473605 020.000-0002-014.012	1.65
(904)	473605 020.000-0002-014.013	1.39	(904)	473605 020.000-0002-014.014	1.38
(904)	473605 020.000-0002-014.015	1.33	(904)	473605 020.000-0002-014.016	1.40
(904)	473605 030.000-0001-001.001	2.03	(904)	473605 030.000-0001-001.002	2.02
(904)	473605 030.000-0001-001.003	2.03	(904)	473605 030.000-0001-001.004	3.88
(904)	473605 030.000-0001-001.005	3.83	(904)	473605 030.000-0001-001.008	4.07
(904)	473605 030.000-0001-001.010	4.08	(904)	473605 030.000-0001-001.011	10.54
(904)	473605 030.000-0001-001.012	5.34	(904)	473605 030.000-0001-048.003	5.17
(904)	473605 030.000-0001-048.004	5.26	(904)	473605 030.000-0001-048.005	5.17
(904)	473605 030.000-0001-048.006	5.00	(904)	473605 030.000-0001-048.007	6.90
(904)	473605 030.000-0001-059.004	25.30		473615 002.000-0001-002.000	9.50
	473615 002.000-0002-002.000	1.10		473615 002.000-0002-024.000	2.00
	473615 004.000-0002-029.000	3.40		473615 004.000-0002-030.000	3.00
	473615 006.000-0003-002.000	1.80		473615 006.000-0003-003.000	2.01
	473615 006.000-0003-004.000	10.40		473615 009.000-0001-002.000	16.10
	473615 009.000-0001-003.000	13.90		473615 009.000-0001-004.000	11.49
	473615 009.000-0001-022.006	11.28		473615 010.000-0001-002.001	1.82
	473615 010.000-0001-002.007	25.00	(900)	473689 036.000-0002-016.001	1.11
(900)	473689 036.000-0002-016.002	1.62	(900)	473689 036.000-0002-016.003	1.57
(900)	473689 036.000-0002-016.004	1.31	(900)	473689 036.000-0002-016.005	1.16
(900)	473689 036.000-0002-016.006	0.97	(900)	473689 036.000-0002-016.007	1.16
(900)	473689 036.000-0002-016.008	13.19	(900)	473689 036.000-0002-016.009	1.97
(900)	473689 038.000-0001-001.001	36.10	(900)	473689 039.000-0001-018.000	16.60
(900)	473689 050.000-0001-008.001	1.84	(900)	473689 050.000-0001-008.002	2.01
(900)	473689 050.000-0001-008.003	2.02	(900)	473689 050.000-0001-008.004	1.85
(900)	473689 051.000-0001-004.000	15.00	(900)	473689 051.000-0002-071.002	0.60
(900)	473689 051.000-0002-071.003	0.57	(900)	473689 051.000-0002-071.004	0.63

## Agricultural Lands

District	Suffolk County Tax Map Number	Acres	District	Suffolk County Tax Map Number	Acres
(900)	473689 051.000-0002-071.006	0.61	(900)	473689 051.000-0002-071.007	0.60
(900)	473689 051.000-0002-071.008	0.70	(900)	473689 051.000-0002-071.011	0.69
(900)	473689 051.000-0002-071.012	0.70	(900)	473689 051.000-0002-071.013	0.81
(900)	473689 051.000-0002-071.014	0.82	(900)	473689 051.000-0002-071.015	0.64
(900)	473689 051.000-0002-071.018	0.65	(900)	473689 051.000-0002-071.019	0.69
(900)	473689 051.000-0002-071.020	0.64	(900)	473689 051.000-0002-071.021	0.67
(900)	473689 051.000-0002-071.022	0.67	(900)	473689 051.000-0002-071.024	0.71
(900)	473689 051.000-0002-071.027	0.65	(900)	473689 051.000-0002-071.028	0.74
(900)	473689 051.000-0002-071.030	0.52	(900)	473689 051.000-0002-071.031	0.49
(900)	473689 051.000-0002-071.035	0.88	(900)	473689 051.000-0002-071.036	0.84
(900)	473689 051.000-0002-071.039	1.10	(900)	473689 051.000-0002-071.040	4.00
(900)	473689 051.000-0002-071.041	0.83	(900)	473689 051.000-0002-071.042	3.70
(900)	473689 052.000-0001-029.003	0.79	(900)	473689 052.000-0002-019.001	13.47
(900)	473689 068.000-0001-005.002	0.92	(900)	473689 068.000-0001-005.003	0.92
(900)	473689 068.000-0001-005.004	1.04	(900)	473689 068.000-0001-005.005	1.10
(900)	473689 068.000-0001-005.006	1.04	(900)	473689 068.000-0001-005.007	0.92
(900)	473689 068.000-0001-005.008	0.92	(900)	473689 068.000-0001-005.009	6.86
(900)	473689 080.000-0001-008.000	24.70	(900)	473689 083.000-0001-030.000	0.58
(900)	473689 084.000-0001-046.000	0.68	(900)	473689 087.000-0002-016.000	18.30
(900)	473689 087.000-0002-040.003	6.90	(900)	473689 087.000-0003-010.006	2.14
(900)	473689 087.000-0003-010.007	13.39	(900)	473689 089.000-0001-016.000	15.00
(900)	473689 101.000-0001-009.003	25.77	(900)	473689 101.000-0002-007.001	19.30
(900)	473689 104.000-0001-001.007	2.08	(900)	473689 104.000-0001-001.008	1.91
(900)	473689 106.000-0001-014.007	4.75	(900)	473689 115.000-0001-001.005	0.92
(900)	473689 115.000-0001-001.006	1.02	(900)	473689 115.000-0001-001.007	1.00
(900)	473689 116.000-0002-005.003	1.67	(900)	473689 116.000-0002-005.004	1.49
(900)	473689 116.000-0002-005.005	1.45	(900)	473689 116.000-0002-005.006	1.65
(900)	473689 116.000-0002-005.007	1.98	(900)	473689 116.000-0002-005.008	1.58
(900)	473689 116.000-0002-005.009	1.48	(900)	473689 116.000-0002-005.010	1.20
(900)	473689 116.000-0002-005.011	4.99	(900)	473689 116.000-0002-005.013	
(900)	473689 116.000-0003-005.000	10.00	(900)	473689 116.000-0003-006.000	25.99
(900)	473689 132.000-0002-032.010	12.48	(900)	473689 133.000-0001-013.000	10.26
(900)	473689 134.000-0001-001.000	16.56	(900)	473689 134.000-0001-053.000	11.81
(900)	473689 134.000-0001-055.000	36.00	(900)	473689 158.000-0002-015.003	11.80
(900)	473689 158.000-0002-028.001	21.90	(900)	473689 158.000-0002-033.000	0.14
(900)	473689 178.000-0001-018.001	23.15	(900)	473689 249.000-0001-010.001	46.20
(900)	473689 288.000-0001-001.000	40.80	(900)	473689 325.000-0001-004.001	14.91
(900)	473689 325.000-0001-007.002	34.65	(900)	473689 325.000-0001-007.003	10.70
(900)	473689 334.000-0001-002.000	12.18	(900)	473689 334.000-0001-021.000	9.92
(900)	473689 353.000-0001-039.000	11.50			

**135 Priorities, 894.01 Acres**

**AG3**

(904)	473605 012.000-0002-042.000	12.20		473615 004.000-0003-040.000	27.40
	473615 009.000-0002-004.003	3.00		473615 009.000-0002-004.004	0.22
	473615 009.000-0002-005.001	5.01		473615 010.000-0003-001.000	43.51
	473615 010.000-0003-002.000	18.65	(900)	473689 060.000-0001-001.000	10.40
(900)	473689 060.000-0001-002.000	13.68	(900)	473689 060.000-0001-023.000	10.10
(900)	473689 069.000-0002-010.001	9.10	(900)	473689 084.000-0001-008.015	1.60
(900)	473689 084.000-0001-008.017	1.50	(900)	473689 104.000-0001-022.001	11.81

## Agricultural Lands

District	Suffolk County Tax Map Number	Acres	District	Suffolk County Tax Map Number	Acres
(900)	473689 106.000-0001-012.007	14.04	(900)	473689 132.000-0001-002.000	10.97
(900)	473689 212.000-0008-001.000	0.09	(900)	473689 235.000-0001-046.000	33.40
(900)	473689 250.000-0002-004.000	34.70	(900)	473689 251.000-0001-090.000	55.58
(900)	473689 288.000-0001-064.001	10.10	(900)	473689 325.000-0001-002.001	17.60

**22 Priorities, 344.66 Acres**

**AG4**

	473615 001.000-0003-011.000	2.10		473615 002.000-0002-004.000	12.00
	473615 003.000-0002-006.000	10.10		473615 003.000-0002-015.000	2.49
	473615 004.000-0001-023.000	0.99		473615 010.000-0003-028.000	17.40
(900)	473689 037.000-0001-002.012	2.01	(900)	473689 037.000-0001-002.013	3.89
(900)	473689 037.000-0001-002.014	1.00	(900)	473689 037.000-0001-002.017	1.86
(900)	473689 037.000-0001-002.018	0.25	(900)	473689 037.000-0001-002.019	7.16
(900)	473689 037.000-0001-002.020	0.24	(900)	473689 037.000-0001-002.021	1.76
(900)	473689 037.000-0001-002.022	0.24	(900)	473689 037.000-0001-002.023	2.30
(900)	473689 037.000-0001-002.024	4.72	(900)	473689 037.000-0001-002.025	0.03
(900)	473689 037.000-0001-002.026	3.77	(900)	473689 037.000-0001-002.027	1.85
(900)	473689 038.000-0001-007.012	2.00	(900)	473689 038.000-0001-007.013	2.85
(900)	473689 038.000-0001-007.014	2.50	(900)	473689 038.000-0001-007.015	2.51
(900)	473689 038.000-0001-007.016	4.00	(900)	473689 038.000-0001-007.017	5.00
(900)	473689 039.000-0001-017.004	1.97	(900)	473689 049.000-0001-003.001	1.65
(900)	473689 049.000-0001-003.010	2.50	(900)	473689 051.000-0001-011.031	6.31
(900)	473689 051.000-0002-004.001	10.00	(900)	473689 066.000-0001-020.003	1.96
(900)	473689 066.000-0001-020.004	1.50	(900)	473689 066.000-0001-020.005	1.72
(900)	473689 066.000-0001-020.008	1.69	(900)	473689 066.000-0001-020.009	1.71
(900)	473689 066.000-0001-020.010	1.73	(900)	473689 066.000-0001-020.011	2.00
(900)	473689 066.000-0001-020.012	1.63	(900)	473689 066.000-0001-020.014	1.38
(900)	473689 066.000-0001-020.015	1.45	(900)	473689 066.000-0001-020.017	1.41
(900)	473689 066.000-0001-020.018	1.46	(900)	473689 066.000-0001-020.020	1.41
(900)	473689 080.000-0001-002.011	1.73	(900)	473689 080.000-0002-009.014	0.91
(900)	473689 084.000-0001-032.010	1.03	(900)	473689 084.000-0001-032.014	1.60
(900)	473689 084.000-0001-032.015	1.43	(900)	473689 084.000-0001-032.019	1.44
(900)	473689 132.000-0001-060.007	4.81			

**51 Priorities, 151.45 Acres**

**AG5**

	473615 004.000-0002-031.000	1.30		473615 006.000-0002-007.000	5.60
	473615 009.000-0001-012.003	3.68		473615 009.000-0001-012.004	1.94
(900)	473689 037.000-0002-003.007	1.90	(900)	473689 049.000-0001-008.011	9.50
(900)	473689 049.000-0001-010.000	0.26	(900)	473689 070.000-0002-011.000	2.20
(900)	473689 072.000-0004-004.001	5.59	(900)	473689 077.000-0001-017.015	1.04
(900)	473689 077.000-0001-017.019	1.18	(900)	473689 077.000-0001-017.020	1.11
(900)	473689 077.000-0001-017.021	1.09	(900)	473689 079.000-0001-055.001	2.87
(900)	473689 079.000-0001-055.002	2.97	(900)	473689 079.000-0001-055.003	3.50
(900)	473689 080.000-0002-004.007	2.06	(900)	473689 080.000-0002-004.010	1.69
(900)	473689 080.000-0002-018.003	0.92	(900)	473689 080.000-0002-018.005	1.50
(900)	473689 081.000-0003-027.002	4.39	(900)	473689 082.000-0002-026.001	8.69
(900)	473689 087.000-0002-001.001	2.70	(900)	473689 087.000-0002-011.001	7.80
(900)	473689 100.000-0001-013.001	4.90	(900)	473689 100.000-0001-013.002	2.60

## Agricultural Lands

District	Suffolk County Tax Map Number	Acres	District	Suffolk County Tax Map Number	Acres
(900)	473689 100.000-0001-013.003	2.60	(900)	473689 100.000-0001-013.004	2.23
(900)	473689 100.000-0002-001.001	2.59	(900)	473689 100.000-0002-001.002	2.10
(900)	473689 101.000-0002-009.000	3.26	(900)	473689 105.000-0002-028.001	3.20
(900)	473689 105.000-0002-034.001	3.00	(900)	473689 105.000-0002-034.003	2.75
(900)	473689 116.000-0003-003.000	5.30	(900)	473689 158.000-0003-053.016	0.57
(900)	473689 158.000-0003-053.017	0.55	(900)	473689 158.000-0003-053.018	0.55
(900)	473689 158.000-0003-053.019	0.64	(900)	473689 158.000-0003-053.026	0.55
(900)	473689 158.000-0003-053.027	0.49	(900)	473689 158.000-0003-053.028	0.54
(900)	473689 158.000-0003-053.030	0.54	(900)	473689 158.000-0003-053.031	0.64
(900)	473689 158.000-0003-053.034	0.26	(900)	473689 249.000-0001-011.003	4.70
(900)	473689 249.000-0001-011.004	5.21	(900)	473689 288.000-0001-148.003	4.60
(900)	473689 325.000-0001-003.001	6.00	(900)	473689 325.000-0001-004.002	5.42
(900)	473689 325.000-0001-048.001	0.11	(900)	473689 326.000-0001-005.002	6.72
(900)	473689 334.000-0001-020.001	4.47	(900)	473689 348.000-0002-023.000	8.20
(900)	473689 348.000-0002-028.001	1.25	(900)	473689 348.000-0002-028.002	1.25
(900)	473689 349.000-0002-019.000	8.50	(900)	473689 349.000-0002-020.000	2.50
(900)	473689 349.000-0002-030.000	8.70	(900)	473689 349.000-0002-031.001	2.99
(900)	473689 353.000-0001-040.000	10.00	(900)	473689 353.000-0001-041.000	3.00

**62 Priorities, 198.96 Acres**

**AG6**

(904)	473605 003.000-0005-006.000	0.84	(904)	473605 005.000-0007-002.000	0.93
(904)	473605 005.000-0007-007.000	0.85	(904)	473605 005.000-0007-009.000	
(904)	473605 012.000-0002-021.000	6.62	(904)	473605 012.000-0002-043.001	2.99
(904)	473605 012.000-0002-043.002	3.05		473615 001.000-0003-001.000	3.05
	473615 001.000-0003-002.000	1.43		473615 001.000-0003-003.000	2.16
	473615 001.000-0003-004.000	1.67		473615 009.000-0001-014.000	1.80
	473615 010.000-0001-003.000	1.16	(900)	473689 019.000-0002-001.013	1.40
(900)	473689 036.000-0002-003.002	5.00	(900)	473689 049.000-0001-005.001	4.41
(900)	473689 060.000-0001-034.000	6.60	(900)	473689 065.000-0002-009.004	5.20
(900)	473689 065.000-0002-009.005	57.06	(900)	473689 068.000-0001-006.005	5.50
(900)	473689 082.000-0001-008.015	5.04	(900)	473689 083.000-0001-009.009	3.90
(900)	473689 088.000-0002-058.001	3.80	(900)	473689 099.000-0001-047.001	8.35
(900)	473689 100.000-0002-005.005	1.87	(900)	473689 104.000-0001-020.005	11.10
(900)	473689 105.000-0002-054.001	4.40	(900)	473689 105.000-0002-057.001	3.88
(900)	473689 133.000-0001-001.014	1.01	(900)	473689 133.000-0001-009.000	4.00
(900)	473689 249.000-0001-014.000	0.47	(900)	473689 288.000-0001-065.001	4.15
(900)	473689 300.000-0002-004.001	5.30	(900)	473689 315.000-0003-024.000	2.14
(900)	473689 327.000-0002-006.000	1.01	(900)	473689 327.000-0002-007.000	1.01
(900)	473689 328.000-0002-011.000	1.01	(900)	473689 328.000-0002-012.000	1.01
(900)	473689 328.000-0002-013.000	1.01	(900)	473689 328.000-0002-015.000	1.01
(900)	473689 328.000-0002-016.000	1.01			

**41 Priorities, 178.20 Acres**

**AG7**

(904)	473605 001.000-0002-003.001	0.01	(904)	473605 020.000-0002-013.002	1.84
(904)	473605 030.000-0001-051.000	0.96	(904)	473605 030.000-0001-059.009	4.40
(904)	473605 030.000-0001-059.016	3.60	(904)	473605 030.000-0001-059.017	3.20
	473615 003.000-0001-011.000	2.20		473615 003.000-0001-018.000	1.89

## Agricultural Lands

District	Suffolk County Tax Map Number	Acres	District	Suffolk County Tax Map Number	Acres
	473615 003.000-0001-022.000	1.90		473615 003.000-0001-026.000	1.84
	473615 003.000-0001-030.000	1.86		473615 003.000-0001-031.000	1.84
	473615 003.000-0001-033.000	1.90		473615 008.000-0002-027.000	2.07
	473615 008.000-0002-031.000	6.00	(900)	473689 048.000-0001-017.005	1.00
(900)	473689 065.000-0002-003.019	0.52	(900)	473689 065.000-0002-003.020	0.49
(900)	473689 068.000-0001-002.028	2.29	(900)	473689 068.000-0001-004.004	0.92
(900)	473689 072.000-0001-009.003	1.11	(900)	473689 080.000-0002-005.011	0.94
(900)	473689 080.000-0002-005.012	0.94	(900)	473689 080.000-0002-005.015	0.90
(900)	473689 080.000-0002-005.016	0.92	(900)	473689 080.000-0002-005.017	0.92
(900)	473689 080.000-0002-005.018	0.92	(900)	473689 080.000-0002-005.023	0.92
(900)	473689 081.000-0002-020.008	2.00	(900)	473689 081.000-0003-027.003	2.50
(900)	473689 081.000-0003-027.028	1.00	(900)	473689 081.000-0003-027.029	1.10
(900)	473689 081.000-0003-027.030	1.60	(900)	473689 081.000-0003-027.033	1.00
(900)	473689 081.000-0003-027.034	1.60	(900)	473689 081.000-0003-029.005	0.94
(900)	473689 081.000-0003-034.004	1.30	(900)	473689 082.000-0002-006.008	1.10
(900)	473689 082.000-0002-006.012	2.07	(900)	473689 082.000-0002-010.005	1.00
(900)	473689 083.000-0001-005.004	0.93	(900)	473689 083.000-0001-009.006	3.13
(900)	473689 101.000-0001-003.004	1.02	(900)	473689 101.000-0001-003.005	1.00
(900)	473689 101.000-0001-012.009	1.50	(900)	473689 101.000-0002-013.005	2.07
(900)	473689 101.000-0002-013.006	1.89	(900)	473689 101.000-0002-013.007	1.01
(900)	473689 101.000-0002-014.004	1.02	(900)	473689 101.000-0002-014.005	1.20
(900)	473689 101.000-0003-014.001	0.92	(900)	473689 101.000-0003-014.002	0.92
(900)	473689 101.000-0003-014.003	0.94	(900)	473689 101.000-0003-014.004	0.96
(900)	473689 101.000-0003-014.005	0.92	(900)	473689 101.000-0003-053.003	1.38
(900)	473689 103.000-0002-031.005	2.38	(900)	473689 103.000-0002-045.001	1.29
(900)	473689 103.000-0002-054.000	0.78	(900)	473689 104.000-0001-001.003	1.50
(900)	473689 104.000-0001-023.002	1.38	(900)	473689 104.000-0001-023.003	1.38
(900)	473689 113.000-0003-005.017	0.69	(900)	473689 113.000-0003-005.036	0.77
(900)	473689 113.000-0003-008.010	0.74	(900)	473689 113.000-0003-008.011	0.72
(900)	473689 115.000-0001-004.007	1.94	(900)	473689 115.000-0002-029.002	1.10
(900)	473689 115.000-0002-029.003	1.00	(900)	473689 115.000-0002-030.011	2.82
(900)	473689 115.000-0002-030.012	2.85	(900)	473689 116.000-0001-017.002	12.76
(900)	473689 132.000-0001-025.018	0.93	(900)	473689 132.000-0002-011.006	1.36
(900)	473689 132.000-0002-011.007	1.19	(900)	473689 132.000-0002-011.008	1.07
(900)	473689 132.000-0002-011.009	1.18	(900)	473689 132.000-0002-032.007	1.30
(900)	473689 132.000-0002-032.008	1.41	(900)	473689 132.000-0002-032.009	1.30
(900)	473689 132.000-0004-002.000	0.87	(900)	473689 158.000-0003-049.007	0.70
(900)	473689 160.000-0001-017.003	1.57	(900)	473689 160.000-0001-036.023	0.92
(900)	473689 160.000-0001-036.024	0.92	(900)	473689 160.000-0001-036.025	0.92
(900)	473689 160.000-0001-036.026	1.07	(900)	473689 160.000-0001-036.028	1.10
(900)	473689 160.000-0001-036.030	1.10	(900)	473689 178.000-0001-018.002	3.32
(900)	473689 178.000-0001-018.003	2.92	(900)	473689 178.000-0001-018.004	2.76
(900)	473689 348.000-0002-027.000	1.03	(900)	473689 365.000-0001-009.008	1.64
(900)	473689 365.000-0001-009.009	1.63	(900)	473689 365.000-0001-009.010	1.74
(900)	473689 365.000-0001-009.012	1.51			

97 Priorities, 155.88 Acres

### AG8

473615 001.000-0002-019.000	1.00	473615 002.000-0003-021.000	5.40
473615 003.000-0001-009.000	4.60	473615 003.000-0001-010.000	3.50

## Agricultural Lands

District	Suffolk County Tax Map Number	Acres	District	Suffolk County Tax Map Number	Acres
	473615 003.000-0001-027.000	1.40		473615 005.000-0001-032.000	6.78
	473615 006.000-0001-009.000	1.40		473615 006.000-0001-010.000	2.20
	473615 006.000-0003-024.000	2.75	(900)	473689 049.000-0001-005.002	4.71
(900)	473689 049.000-0001-005.003	0.89	(900)	473689 049.000-0001-005.004	2.51
(900)	473689 049.000-0001-005.005	2.45	(900)	473689 065.000-0002-003.016	0.69
(900)	473689 065.000-0002-003.017	0.52	(900)	473689 065.000-0002-015.000	1.36
(900)	473689 082.000-0002-006.007	1.18	(900)	473689 087.000-0002-027.000	1.05
(900)	473689 087.000-0002-028.000	0.93	(900)	473689 088.000-0001-024.000	0.39
(900)	473689 088.000-0001-025.000	0.22	(900)	473689 088.000-0001-026.000	0.69
(900)	473689 088.000-0001-039.000	0.32	(900)	473689 088.000-0001-040.000	0.32
(900)	473689 088.000-0001-041.001	0.29	(900)	473689 088.000-0001-048.001	2.84
(900)	473689 088.000-0001-050.000	0.43	(900)	473689 088.000-0001-051.000	0.75
(900)	473689 088.000-0001-066.000	1.26	(900)	473689 088.000-0001-070.000	0.07
(900)	473689 088.000-0002-015.000	0.69	(900)	473689 101.000-0002-014.003	1.11
(900)	473689 101.000-0003-005.019	5.67	(900)	473689 101.000-0003-005.020	2.66
(900)	473689 114.000-0003-019.008	3.77	(900)	473689 114.000-0003-019.012	5.58
(900)	473689 160.000-0001-036.029	1.70	(900)	473689 191.000-0004-026.002	1.73
(900)	473689 331.000-0004-010.000	1.15	(900)	473689 331.000-0004-011.000	0.54

**40 Priorities, 77.50 Acres**

**Agricultural Lands**  
**482 Priorities, 2,203.69 Acres**

## Open Space/Greenbelt Areas

District	Suffolk County Tax Map Number	Acres	District	Suffolk County Tax Map Number	Acres
(900)	473689 064.000-0001-024.000		(900)	473689 078.002-0002-007.000	
(900)	473689 078.002-0002-008.000		(900)	473689 088.000-0002-060.002	

4 Priorities, Acres

**Totals for : 4 Priorities, Acres**

### Aspatuck Creek Headwaters

**OS1**

(900)	473689 359.000-0001-012.002	0.96	(900)	473689 359.000-0001-012.003	1.36
(900)	473689 359.000-0001-015.000	0.09	(900)	473689 359.000-0001-016.000	0.11
(900)	473689 359.000-0001-022.001	2.30	(900)	473689 359.000-0001-025.001	1.30
(900)	473689 359.000-0001-026.001	2.20	(900)	473689 359.000-0001-033.008	0.87
(900)	473689 359.000-0001-033.009	0.99	(900)	473689 359.000-0001-033.014	0.71
(900)	473689 359.000-0001-033.015	0.71	(900)	473689 359.000-0001-033.016	0.71
(900)	473689 359.000-0001-033.017	0.86	(900)	473689 359.000-0001-033.018	0.67
(900)	473689 359.000-0001-033.019	0.75	(900)	473689 359.000-0001-033.020	0.73
(900)	473689 359.000-0001-033.021	0.72	(900)	473689 359.000-0001-033.022	0.73
(900)	473689 359.000-0001-033.035	2.19	(900)	473689 359.000-0001-033.036	16.80
(900)	473689 359.000-0001-033.037	0.12	(900)	473689 359.000-0001-033.038	0.30
(900)	473689 359.000-0001-033.039	0.19	(900)	473689 359.000-0001-033.040	1.60
(900)	473689 359.000-0001-033.042	0.02	(900)	473689 359.000-0001-034.000	0.11
(900)	473689 359.000-0002-001.000	0.06	(900)	473689 359.000-0002-008.000	0.44
(900)	473689 359.000-0002-009.000	0.04	(900)	473689 359.000-0002-010.000	0.49
(900)	473689 359.000-0002-011.000	0.08	(900)	473689 359.000-0002-013.000	0.31
(900)	473689 359.000-0002-014.000	0.41	(900)	473689 377.000-0001-001.000	0.84

34 Priorities, 40.77 Acres

**Totals for Aspatuck Creek Headwaters: 34 Priorities, 40.77 Acres**

### Bullhead Bay

**OS1**

(900)	473689 092.000-0002-006.009	11.00	(900)	473689 110.000-0002-001.000	30.56
(900)	473689 110.000-0002-002.000	1.36	(900)	473689 110.000-0002-003.000	1.43
(900)	473689 110.000-0002-007.000	1.20	(900)	473689 110.000-0002-008.000	1.15
(900)	473689 110.000-0002-009.000	1.36	(900)	473689 110.000-0002-010.000	1.15
(900)	473689 110.000-0002-011.000	1.04	(900)	473689 110.000-0002-012.000	2.07
(900)	473689 110.000-0002-013.000	1.70	(900)	473689 110.000-0002-014.000	2.28
(900)	473689 110.000-0003-003.001	2.18	(900)	473689 110.000-0003-003.002	2.32
(900)	473689 128.000-0001-006.000	0.96	(900)	473689 128.000-0001-016.000	1.22
(900)	473689 128.000-0001-021.001	55.20	(900)	473689 128.000-0001-029.003	1.37

18 Priorities, 119.55 Acres

**OS2**

## Open Space/Greenbelt Areas

District	Suffolk County Tax Map Number	Acres	District	Suffolk County Tax Map Number	Acres
<b>Bullhead Bay</b>					
(900)	473689 092.000-0002-006.007	1.60	(900)	473689 092.000-0002-034.000	0.10
(900)	473689 109.000-0001-002.000	7.40	(900)	473689 109.000-0001-003.000	15.20
(900)	473689 109.000-0001-008.000	4.10	(900)	473689 110.000-0003-006.000	1.10
(900)	473689 110.000-0003-008.004	3.10	(900)	473689 128.000-0001-029.002	1.61

**8 Priorities, 34.21 Acres**

**Totals for Bullhead Bay: 26 Priorities, 153.76 Acres**

### Cow Neck

**OS1**

(900)	473689 057.000-0001-001.002	73.00	(900)	473689 057.000-0001-001.003	5.00
(900)	473689 058.000-0002-001.000	1.20	(900)	473689 058.000-0003-001.000	5.90
(900)	473689 060.000-0001-001.000	10.40	(900)	473689 060.000-0001-002.000	13.68
(900)	473689 060.000-0001-023.000	10.10	(900)	473689 060.000-0001-032.000	1.27
(900)	473689 060.000-0001-034.000	6.60	(900)	473689 060.000-0002-001.000	7.56
(900)	473689 075.000-0001-001.007	1.90	(900)	473689 075.000-0001-001.008	9.69
(900)	473689 075.000-0001-007.000	10.30	(900)	473689 075.000-0001-008.000	3.30
(900)	473689 075.000-0001-011.001	2.20	(900)	473689 075.000-0001-012.000	5.30
(900)	473689 075.000-0002-001.000	9.00	(900)	473689 092.000-0001-001.000	11.70
(900)	473689 092.000-0004-001.000	7.60	(900)	473689 094.000-0002-040.000	1.36

**20 Priorities, 197.06 Acres**

**OS2**

(900)	473689 075.000-0001-002.000	1.70
-------	-----------------------------	------

**1 Priorities, 1.70 Acres**

**Totals for Cow Neck: 21 Priorities, 198.76 Acres**

### Eastern GEIS

**OS1**

(900)	473689 021.000-0002-051.002	40.40	(900)	473689 022.000-0001-003.000	5.20
(900)	473689 022.000-0001-011.000	3.93	(900)	473689 022.000-0001-014.002	0.05
(900)	473689 022.000-0001-016.000	0.81	(900)	473689 022.000-0001-017.002	4.88
(900)	473689 022.000-0001-017.003	5.14	(900)	473689 022.000-0001-019.002	1.90
(900)	473689 022.000-0001-023.002	1.95	(900)	473689 022.000-0001-030.000	11.25
(900)	473689 022.000-0001-048.003	10.60	(900)	473689 022.000-0001-049.002	3.71
(900)	473689 022.000-0001-060.009	3.10	(900)	473689 022.000-0001-061.011	5.00
(900)	473689 022.000-0001-062.005	1.80	(900)	473689 022.000-0001-066.013	3.20
(900)	473689 025.000-0001-045.000	6.04	(900)	473689 030.000-0001-004.001	7.64
(900)	473689 030.000-0001-042.000	6.00	(900)	473689 035.000-0002-005.002	0.31
(900)	473689 035.000-0002-008.001	3.11	(900)	473689 035.000-0002-013.002	4.86
(900)	473689 035.000-0002-014.002	4.98	(900)	473689 035.000-0002-016.001	4.70
(900)	473689 035.000-0002-019.002	2.20	(900)	473689 035.000-0002-022.004	5.90
(900)	473689 035.000-0002-023.006	4.80	(900)	473689 035.000-0002-023.007	2.52
(900)	473689 035.000-0002-042.000	0.09	(900)	473689 035.000-0002-046.000	5.38

## Open Space/Greenbelt Areas

District	Suffolk County Tax Map Number	Acres	District	Suffolk County Tax Map Number	Acres
<b>Eastern GEIS</b>					
(900)	473689 035.000-0002-050.001	2.94	(900)	473689 035.000-0002-053.001	9.90
(900)	473689 035.000-0002-054.005	14.00	(900)	473689 035.000-0002-055.002	11.88
(900)	473689 035.000-0002-057.005	4.09	(900)	473689 035.000-0002-066.001	1.80
(900)	473689 035.000-0002-067.002	7.00	(900)	473689 035.000-0002-067.003	0.20
(900)	473689 035.000-0002-068.000	0.05	(900)	473689 035.000-0002-069.000	0.63
(900)	473689 035.000-0002-070.000	0.07	(900)	473689 035.000-0002-073.000	2.37
(900)	473689 035.000-0002-074.000	2.34	(900)	473689 036.000-0001-004.002	12.00
(900)	473689 036.000-0001-011.010	0.02	(900)	473689 036.000-0001-016.008	2.06
(900)	473689 036.000-0001-023.008	4.70	(900)	473689 036.000-0001-024.001	9.20
(900)	473689 036.000-0001-030.001	5.04	(900)	473689 036.000-0001-030.002	1.00
(900)	473689 036.000-0001-032.001	4.30	(900)	473689 036.000-0001-032.002	4.30
(900)	473689 036.000-0001-033.001	5.80	(900)	473689 036.000-0001-033.002	1.20
(900)	473689 036.000-0001-036.007	4.59	(900)	473689 036.000-0001-037.000	3.90
(900)	473689 036.000-0001-038.002	2.00	(900)	473689 036.000-0001-038.003	3.00
(900)	473689 036.000-0001-038.005	2.80	(900)	473689 036.000-0001-041.001	5.20
(900)	473689 036.000-0001-041.002	1.70	(900)	473689 036.000-0002-006.001	2.60
(900)	473689 036.000-0002-008.000	6.08	(900)	473689 036.000-0002-010.000	2.82
(900)	473689 036.000-0002-016.008	13.19	(900)	473689 036.000-0002-016.009	1.97
(900)	473689 036.000-0002-018.000	0.51	(900)	473689 047.000-0001-006.001	1.24
(900)	473689 047.000-0001-006.007	2.50	(900)	473689 047.000-0001-043.021	0.11
(900)	473689 048.000-0001-002.001	1.80	(900)	473689 048.000-0001-006.003	1.80
(900)	473689 048.000-0001-015.000	2.00	(900)	473689 048.000-0001-016.000	0.92
(900)	473689 049.000-0001-005.001	4.41	(900)	473689 049.000-0001-005.002	4.71

**76 Priorities, 338.19 Acres**

**OS2**

(900)	473689 021.000-0002-015.000	0.67	(900)	473689 021.000-0002-043.004	2.20
(900)	473689 022.000-0001-066.010	0.97	(900)	473689 023.000-0001-006.000	0.59
(900)	473689 023.000-0001-014.000	0.53	(900)	473689 023.000-0001-029.000	0.48
(900)	473689 030.000-0001-032.001	4.60	(900)	473689 035.000-0002-031.001	1.80
(900)	473689 035.000-0002-031.003	2.90	(900)	473689 035.000-0002-044.000	0.02
(900)	473689 035.000-0002-059.000	1.28	(900)	473689 035.000-0002-061.000	0.13
(900)	473689 035.000-0002-062.000	2.34	(900)	473689 035.000-0002-063.002	2.10
(900)	473689 035.000-0002-071.000	0.00	(900)	473689 036.000-0001-020.023	0.28
(900)	473689 036.000-0001-039.001	5.60	(900)	473689 036.000-0001-042.003	0.18
(900)	473689 036.000-0002-003.002	5.00	(900)	473689 047.000-0001-006.005	1.14
(900)	473689 047.000-0001-022.001	6.30	(900)	473689 047.000-0001-044.002	5.25
(900)	473689 047.000-0001-046.000	0.56	(900)	473689 048.000-0001-006.004	1.99
(900)	473689 048.000-0001-017.005	1.00			

**25 Priorities, 47.91 Acres**

**Totals for Eastern GEIS: 101 Priorities, 386.10 Acres**

### Eastern GEIS/Great Swamp

**OS1**

(900)	473689 014.000-0001-012.002	2.40	(900)	473689 014.000-0001-012.003	0.29
(900)	473689 014.000-0001-012.004	0.24	(900)	473689 014.000-0001-035.005	0.86

## Open Space/Greenbelt Areas

District	Suffolk County Tax Map Number	Acres	District	Suffolk County Tax Map Number	Acres
<b>Eastern GEIS/Great Swamp</b>					
(900)	473689 014.000-0001-035.011	0.38	(900)	473689 014.000-0001-035.012	0.01
(900)	473689 014.000-0001-039.000	9.80	(900)	473689 014.000-0001-053.006	0.35
(900)	473689 014.000-0001-060.002	2.50	(900)	473689 014.000-0001-060.003	1.30
(900)	473689 014.000-0001-061.002	2.41	(900)	473689 014.000-0001-067.000	12.20
(900)	473689 014.000-0001-075.000		(900)	473689 014.000-0001-080.000	2.09
(900)	473689 022.000-0001-045.007	5.00	(900)	473689 022.000-0001-046.001	4.37
(900)	473689 022.000-0001-047.001	13.90	(900)	473689 022.000-0002-003.000	2.20
(900)	473689 023.000-0001-002.006	4.02	(900)	473689 023.000-0001-002.007	4.70
(900)	473689 023.000-0001-002.008	3.24	(900)	473689 023.000-0001-002.009	3.46
(900)	473689 023.000-0001-002.010	2.89	(900)	473689 023.000-0001-002.011	2.65
(900)	473689 023.000-0001-002.012	3.42	(900)	473689 023.000-0001-002.013	3.12
(900)	473689 023.000-0001-002.014	3.24	(900)	473689 023.000-0001-002.015	2.98
(900)	473689 023.000-0001-002.017	3.12	(900)	473689 023.000-0001-002.018	3.49
(900)	473689 023.000-0001-002.019	2.85	(900)	473689 023.000-0001-002.020	2.97
(900)	473689 023.000-0001-002.027	5.47	(900)	473689 024.000-0004-010.005	5.00
(900)	473689 024.000-0004-011.003	6.60	(900)	473689 025.000-0001-003.002	3.43
(900)	473689 025.000-0001-003.003	2.59	(900)	473689 025.000-0001-003.004	2.01
(900)	473689 025.000-0001-006.000	6.67	(900)	473689 025.000-0001-008.002	1.40
(900)	473689 025.000-0001-008.003	1.40	(900)	473689 025.000-0001-008.004	1.44
(900)	473689 025.000-0001-008.005	2.17	(900)	473689 025.000-0001-008.006	1.95
(900)	473689 025.000-0001-008.007	1.99	(900)	473689 025.000-0001-008.008	2.07
(900)	473689 025.000-0001-008.009	17.13	(900)	473689 025.000-0001-008.010	7.32
(900)	473689 025.000-0001-008.011	1.00	(900)	473689 025.000-0001-012.001	1.30
(900)	473689 025.000-0001-012.002	2.60	(900)	473689 025.000-0001-012.003	0.37
(900)	473689 025.000-0001-024.000	1.93	(900)	473689 025.000-0001-051.000	7.66
(900)	473689 030.000-0001-008.000	5.20	(900)	473689 030.000-0001-016.000	2.60
(900)	473689 030.000-0001-026.000	18.10	(900)	473689 030.000-0001-037.000	3.90
(900)	473689 030.000-0001-043.000	1.90	(900)	473689 030.000-0001-045.010	4.00
(900)	473689 030.000-0001-048.000	9.50	(900)	473689 030.000-0001-050.000	6.87
(900)	473689 030.000-0001-051.000	5.53	(900)	473689 030.000-0001-054.000	9.87
(900)	473689 038.000-0001-015.005	2.36	(900)	473689 038.000-0001-017.000	2.30
(900)	473689 039.000-0001-014.006	3.52	(900)	473689 039.000-0001-014.009	4.44
(900)	473689 039.000-0001-017.001	3.23	(900)	473689 039.000-0001-018.000	16.60
(900)	473689 039.000-0001-031.005	23.28	(900)	473689 039.000-0001-049.001	0.94
(900)	473689 039.000-0001-049.008	0.95	(900)	473689 039.000-0001-049.013	1.04
(900)	473689 039.000-0001-049.016	0.93	(900)	473689 039.000-0001-049.017	0.94
(900)	473689 039.000-0001-049.019	0.92	(900)	473689 039.000-0001-049.022	0.92
(900)	473689 039.000-0001-049.030	0.92	(900)	473689 039.000-0001-049.032	1.11
(900)	473689 039.000-0001-049.033	1.74	(900)	473689 039.000-0001-049.040	2.24
(900)	473689 039.000-0001-049.041	51.73			

**83 Priorities, 377.53 Acres**

**OS2**

(900)	473689 014.000-0001-032.000	22.10	(900)	473689 014.000-0001-033.000	8.90
(900)	473689 014.000-0001-054.001	3.30	(900)	473689 014.000-0001-054.002	1.10
(900)	473689 014.000-0003-009.000	0.92	(900)	473689 014.000-0003-028.000	1.25
(900)	473689 022.000-0001-068.000	3.00	(900)	473689 024.000-0001-072.000	0.63
(900)	473689 024.000-0001-073.000	0.65	(900)	473689 024.000-0001-083.000	0.62
(900)	473689 024.000-0002-021.000	0.86	(900)	473689 024.000-0003-064.003	1.00
(900)	473689 024.000-0004-033.000	0.05	(900)	473689 024.000-0004-034.000	1.00

## Open Space/Greenbelt Areas

District	Suffolk County Tax Map Number	Acres	District	Suffolk County Tax Map Number	Acres
<b>Eastern GEIS/Great Swamp</b>					
(900)	473689 024.000-0004-037.001	0.70	(900)	473689 024.000-0004-038.000	0.06
(900)	473689 025.000-0001-046.001	1.83	(900)	473689 025.000-0001-052.000	1.40
(900)	473689 030.000-0001-001.007	12.50	(900)	473689 030.000-0001-001.012	1.84
(900)	473689 030.000-0001-001.013	4.59	(900)	473689 030.000-0001-001.014	4.59
(900)	473689 030.000-0001-001.016	4.62	(900)	473689 030.000-0001-019.000	0.10
(900)	473689 030.000-0001-021.000	1.00	(900)	473689 030.000-0001-039.002	5.60
(900)	473689 030.000-0001-041.002	3.88	(900)	473689 030.000-0001-044.000	2.20
(900)	473689 038.000-0001-014.012	2.06	(900)	473689 038.000-0002-002.000	2.71
(900)	473689 039.000-0001-016.002	1.22	(900)	473689 039.000-0001-016.003	1.27
(900)	473689 039.000-0001-016.007	0.92	(900)	473689 039.000-0001-017.004	1.97

**34 Priorities, 100.44 Acres**

**Totals for Eastern GEIS/Great Swamp: 117 Priorities, 477.97 Acres**

### Great Hill

**OS1**

(900)	473689 045.000-0001-004.000	7.70	(900)	473689 045.000-0001-015.000	0.36
(900)	473689 045.000-0001-016.000	0.28	(900)	473689 045.000-0001-017.000	0.09
(900)	473689 045.000-0001-033.000	0.18	(900)	473689 045.000-0001-034.001	0.11
(900)	473689 045.000-0001-036.001	0.83	(900)	473689 045.000-0001-046.000	0.92
(900)	473689 045.000-0001-047.000	0.18	(900)	473689 045.000-0001-049.000	0.92
(900)	473689 045.000-0001-050.000	0.05	(900)	473689 045.000-0001-051.000	0.09
(900)	473689 045.000-0001-061.000	0.09	(900)	473689 045.000-0001-062.000	0.73
(900)	473689 045.000-0001-063.000	0.09	(900)	473689 045.000-0001-064.000	0.91
(900)	473689 045.000-0001-072.000	0.09	(900)	473689 045.000-0001-078.000	0.10
(900)	473689 045.000-0001-079.000	0.15	(900)	473689 045.000-0001-085.000	0.03
(900)	473689 045.000-0002-001.000	0.92	(900)	473689 045.000-0002-008.000	0.18
(900)	473689 045.000-0002-010.000	0.09	(900)	473689 045.000-0002-012.000	0.09
(900)	473689 045.000-0002-015.000	0.09	(900)	473689 045.000-0002-016.000	0.09
(900)	473689 045.000-0002-021.000	0.09	(900)	473689 045.000-0002-024.002	2.00
(900)	473689 045.000-0002-025.000	0.18	(900)	473689 045.000-0002-026.001	0.09
(900)	473689 045.000-0002-026.002	0.09	(900)	473689 045.000-0002-027.000	0.18
(900)	473689 045.000-0002-028.000	0.18	(900)	473689 045.000-0002-029.000	0.09
(900)	473689 045.000-0002-030.001	1.30	(900)	473689 045.000-0002-034.000	0.18
(900)	473689 045.000-0002-037.000	0.18	(900)	473689 045.000-0002-038.000	0.11
(900)	473689 045.000-0002-039.000	0.03	(900)	473689 045.000-0002-040.000	0.49
(900)	473689 045.000-0002-041.000	0.07	(900)	473689 045.000-0002-042.000	0.22
(900)	473689 045.000-0002-043.000	0.19	(900)	473689 045.000-0002-048.004	5.80
(900)	473689 045.000-0002-056.000	7.29	(900)	473689 045.000-0002-061.003	2.29
(900)	473689 045.000-0002-062.001	0.87	(900)	473689 045.000-0002-063.000	0.23
(900)	473689 045.000-0002-065.000	0.29	(900)	473689 045.000-0002-066.000	0.24
(900)	473689 045.000-0002-067.000	0.17	(900)	473689 045.000-0002-077.003	2.50
(900)	473689 045.000-0002-089.000	0.18	(900)	473689 045.000-0002-090.000	0.86
(900)	473689 045.000-0002-094.001	5.10	(900)	473689 045.000-0002-108.000	0.64
(900)	473689 045.000-0002-109.000	0.73	(900)	473689 045.000-0002-110.000	0.41
(900)	473689 045.000-0002-111.000	0.09	(900)	473689 045.000-0002-112.000	0.09
(900)	473689 045.000-0002-113.000	0.10	(900)	473689 045.000-0002-114.000	0.05
(900)	473689 060.000-0003-010.005	1.30	(900)	473689 060.000-0003-012.002	1.20

## Open Space/Greenbelt Areas

District	Suffolk County Tax Map Number	Acres	District	Suffolk County Tax Map Number	Acres
<b>Great Hill</b>					
(900)	473689 060.000-0003-012.004	7.30	(900)	473689 060.000-0003-014.001	18.42
(900)	473689 062.000-0002-057.000	0.98	(900)	473689 063.000-0001-007.008	8.10
(900)	473689 063.000-0001-015.002	1.23	(900)	473689 063.000-0001-015.003	1.30
(900)	473689 063.000-0002-002.007	0.49	(900)	473689 063.000-0002-005.000	0.03
(900)	473689 063.000-0002-006.000	0.18	(900)	473689 063.000-0002-007.000	0.40
(900)	473689 063.000-0002-008.000	0.51	(900)	473689 063.000-0002-009.000	0.14
(900)	473689 063.000-0002-010.000	0.18	(900)	473689 063.000-0002-011.000	0.05
(900)	473689 063.000-0002-012.000	0.18	(900)	473689 063.000-0002-014.001	0.09
(900)	473689 063.000-0002-015.000	0.14	(900)	473689 063.000-0002-016.000	0.09
(900)	473689 063.000-0002-018.000	0.18	(900)	473689 063.000-0002-019.000	0.67
(900)	473689 063.000-0002-020.000	0.02	(900)	473689 063.000-0002-021.000	0.12
(900)	473689 063.000-0002-022.000	0.46	(900)	473689 063.000-0002-023.000	0.18
(900)	473689 063.000-0002-024.000	0.18	(900)	473689 063.000-0002-025.000	0.73
(900)	473689 063.000-0002-026.000	0.70	(900)	473689 063.000-0002-027.000	0.18
(900)	473689 063.000-0002-028.000	0.09	(900)	473689 063.000-0002-029.000	0.71
(900)	473689 063.000-0002-030.000	0.09	(900)	473689 063.000-0002-031.000	0.18
(900)	473689 063.000-0002-032.000	0.09	(900)	473689 063.000-0002-033.000	0.09
(900)	473689 063.000-0002-034.000	0.55	(900)	473689 063.000-0002-035.000	0.64
(900)	473689 063.000-0002-036.000	0.09	(900)	473689 063.000-0002-037.000	0.18
(900)	473689 063.000-0002-038.000	0.18	(900)	473689 063.000-0002-039.000	0.37
(900)	473689 063.000-0002-040.000	0.18	(900)	473689 063.000-0002-041.000	0.18
(900)	473689 063.000-0002-042.000	0.19	(900)	473689 063.000-0002-043.000	0.18
(900)	473689 063.000-0002-044.000	0.18	(900)	473689 063.000-0002-045.000	0.09
(900)	473689 063.000-0002-046.000	0.09	(900)	473689 063.000-0002-047.000	0.37
(900)	473689 063.000-0002-048.000	0.18	(900)	473689 063.000-0002-049.000	0.18
(900)	473689 063.000-0002-050.000	0.56	(900)	473689 063.000-0002-051.000	0.19
(900)	473689 063.000-0002-052.000	0.09	(900)	473689 063.000-0002-053.000	0.05
(900)	473689 063.000-0002-064.000	0.05	(900)	473689 063.000-0002-065.000	0.69
(900)	473689 063.000-0002-067.000	0.09	(900)	473689 063.000-0002-070.000	0.09
(900)	473689 063.000-0002-072.000	0.09	(900)	473689 063.000-0002-078.000	0.09
(900)	473689 063.000-0002-079.000	0.09	(900)	473689 063.000-0002-081.000	0.32
(900)	473689 063.000-0002-082.000	0.73	(900)	473689 063.000-0002-087.000	0.05
(900)	473689 063.000-0002-088.000	0.05	(900)	473689 063.000-0002-089.000	0.09
(900)	473689 063.000-0002-090.000	0.68	(900)	473689 063.000-0002-091.000	0.80
(900)	473689 063.000-0002-092.000	0.79	(900)	473689 063.000-0002-093.001	0.70
(900)	473689 063.000-0002-094.000	0.66	(900)	473689 063.000-0002-095.000	0.65
(900)	473689 063.000-0002-096.000	0.69	(900)	473689 063.000-0002-097.000	0.63
(900)	473689 063.000-0002-098.000	0.57	(900)	473689 063.000-0002-099.000	0.02
(900)	473689 063.000-0004-002.000	0.15	(900)	473689 063.000-0004-009.000	0.81
(900)	473689 063.000-0004-011.000	0.86	(900)	473689 063.000-0004-012.000	0.92
(900)	473689 063.000-0004-013.000	1.00	(900)	473689 063.000-0004-014.000	1.00
(900)	473689 063.000-0004-015.000	1.00	(900)	473689 063.000-0004-016.000	0.96
(900)	473689 063.000-0004-017.000	0.09	(900)	473689 063.000-0004-021.000	1.00
(900)	473689 063.000-0004-022.000	1.00	(900)	473689 063.000-0004-023.000	1.00
(900)	473689 063.000-0004-024.000	0.82	(900)	473689 063.000-0004-025.000	0.18
(900)	473689 063.000-0004-026.000	1.00	(900)	473689 063.000-0004-027.000	1.00
(900)	473689 063.000-0004-030.000	0.96	(900)	473689 063.000-0004-031.001	0.94
(900)	473689 063.000-0004-033.000	0.41	(900)	473689 063.000-0004-034.000	0.39
(900)	473689 063.000-0004-035.000	0.04	(900)	473689 063.000-0004-036.000	0.34
(900)	473689 063.000-0004-038.000	0.87	(900)	473689 063.000-0004-039.000	0.47

## Open Space/Greenbelt Areas

District	Suffolk County Tax Map Number	Acres	District	Suffolk County Tax Map Number	Acres
<b>Great Hill</b>					
(900)	473689 063.000-0004-040.000	1.40	(900)	473689 063.000-0004-041.000	9.00
(900)	473689 064.000-0001-016.000	1.80	(900)	473689 064.000-0001-017.000	3.00
(900)	473689 064.000-0001-018.000	2.66	(900)	473689 064.000-0001-033.001	0.95
(900)	473689 064.000-0001-035.001	0.81	(900)	473689 064.000-0001-059.000	0.25
(900)	473689 064.000-0001-064.010	0.85	(900)	473689 064.000-0001-068.001	0.11
(900)	473689 064.000-0001-074.003	0.83	(900)	473689 064.000-0001-075.000	0.03
(900)	473689 064.000-0001-076.000	0.10	(900)	473689 064.000-0001-083.000	0.70
(900)	473689 064.000-0001-088.000	0.09	(900)	473689 064.000-0001-091.000	0.55
(900)	473689 064.000-0001-092.001	0.18	(900)	473689 064.000-0001-093.001	0.45
(900)	473689 064.000-0001-094.001	0.23	(900)	473689 064.000-0001-095.001	0.45
(900)	473689 064.000-0001-096.001	1.29	(900)	473689 064.000-0001-097.001	0.41
(900)	473689 064.000-0001-097.004	0.07	(900)	473689 064.000-0001-098.003	0.07
(900)	473689 064.000-0001-099.001	0.51	(900)	473689 064.000-0001-100.000	0.55
(900)	473689 064.000-0001-101.001	0.51	(900)	473689 064.000-0001-102.000	1.10
(900)	473689 064.000-0001-106.001	0.55	(900)	473689 064.000-0001-107.000	0.37
(900)	473689 064.000-0001-108.000	1.10	(900)	473689 064.000-0001-109.000	0.55
(900)	473689 064.000-0001-110.000	0.26	(900)	473689 064.000-0001-111.000	0.41
(900)	473689 064.000-0001-112.000	0.19	(900)	473689 064.000-0001-113.000	0.09
(900)	473689 064.000-0001-114.000	0.29	(900)	473689 064.000-0001-115.000	0.43
(900)	473689 064.000-0001-117.000	0.09	(900)	473689 064.000-0001-121.000	0.18
(900)	473689 064.000-0001-125.000	0.18	(900)	473689 064.000-0001-127.000	0.09
(900)	473689 064.000-0001-131.000	0.44	(900)	473689 064.000-0001-132.000	0.54
(900)	473689 064.000-0001-138.001	0.80	(900)	473689 064.000-0001-139.001	0.89
(900)	473689 064.000-0001-146.001	1.92	(900)	473689 078.000-0001-004.000	0.44
(900)	473689 078.000-0001-020.001	20.27	(900)	473689 078.000-0001-023.002	0.42
(900)	473689 078.000-0001-026.000	0.03	(900)	473689 078.000-0001-027.010	0.76
(900)	473689 078.000-0001-027.018	0.87	(900)	473689 078.000-0002-027.001	0.08
(900)	473689 078.000-0002-028.001	0.23	(900)	473689 078.000-0002-032.001	5.40
(900)	473689 078.000-0002-070.004	1.84	(900)	473689 078.000-0002-071.000	0.18
(900)	473689 078.001-0001-001.000	0.56	(900)	473689 078.001-0001-002.000	0.60
(900)	473689 078.001-0001-003.000	0.63	(900)	473689 078.001-0001-004.000	0.58
(900)	473689 078.001-0001-005.000	0.09	(900)	473689 078.001-0001-006.000	0.08
(900)	473689 078.001-0001-012.000	0.09	(900)	473689 078.001-0001-013.000	0.75
(900)	473689 078.001-0001-014.000	0.09	(900)	473689 078.001-0001-016.000	0.74
(900)	473689 078.001-0001-017.000	0.75	(900)	473689 078.001-0001-018.000	0.18
(900)	473689 078.001-0001-019.000	0.18	(900)	473689 078.001-0001-020.000	0.23
(900)	473689 078.001-0001-021.001	0.18	(900)	473689 078.001-0001-022.000	0.25
(900)	473689 078.001-0001-023.000	0.09	(900)	473689 078.001-0001-024.000	0.04
(900)	473689 078.001-0001-026.000	0.01	(900)	473689 078.001-0001-027.001	0.06
(900)	473689 078.001-0001-028.000	0.11	(900)	473689 078.001-0001-029.000	0.21
(900)	473689 078.001-0001-030.000	0.07	(900)	473689 078.001-0001-031.000	0.06
(900)	473689 078.001-0001-032.001	0.45	(900)	473689 078.001-0001-034.000	11.87
(900)	473689 078.001-0002-001.001	0.59	(900)	473689 078.001-0002-002.001	0.57
(900)	473689 078.001-0002-003.001	0.17	(900)	473689 078.001-0002-005.002	2.60
(900)	473689 078.001-0002-006.000	0.16	(900)	473689 078.001-0002-007.001	2.00
(900)	473689 078.001-0002-008.000	0.28	(900)	473689 078.001-0002-009.000	0.23
(900)	473689 078.001-0002-010.000	0.73	(900)	473689 078.001-0002-011.001	0.86
(900)	473689 078.001-0002-012.001	1.50	(900)	473689 078.001-0002-015.000	0.41
(900)	473689 078.001-0002-020.000	0.62	(900)	473689 078.001-0002-022.000	0.92
(900)	473689 078.001-0002-023.000	0.89	(900)	473689 078.001-0002-024.000	0.05

## Open Space/Greenbelt Areas

District	Suffolk County Tax Map Number	Acres	District	Suffolk County Tax Map Number	Acres
<b>Great Hill</b>					
(900)	473689 078.001-0002-025.000	1.00	(900)	473689 078.001-0002-026.000	0.57
(900)	473689 078.001-0002-027.000	0.38	(900)	473689 078.001-0002-028.000	0.43
(900)	473689 078.001-0002-029.000	1.00	(900)	473689 078.001-0002-030.000	0.14
(900)	473689 078.001-0002-031.000	0.32	(900)	473689 078.001-0002-032.000	0.46
(900)	473689 078.001-0002-033.000	0.92	(900)	473689 078.001-0002-034.000	0.64
(900)	473689 078.001-0002-035.000	0.23	(900)	473689 078.001-0002-036.000	0.41
(900)	473689 078.001-0002-037.000	0.64	(900)	473689 078.001-0002-038.000	0.64
(900)	473689 078.001-0002-039.000	0.73	(900)	473689 078.001-0002-040.000	0.73
(900)	473689 078.001-0002-041.000	0.73	(900)	473689 078.001-0002-042.000	0.72
(900)	473689 078.001-0002-052.001	2.01	(900)	473689 078.001-0002-058.001	0.11
(900)	473689 078.001-0002-059.001	0.10	(900)	473689 078.001-0002-060.001	0.13
(900)	473689 078.001-0002-061.000	0.01	(900)	473689 078.001-0002-065.000	0.09
(900)	473689 078.001-0002-066.000	0.45	(900)	473689 078.001-0002-068.000	0.04
(900)	473689 078.001-0002-069.000	0.60	(900)	473689 078.001-0002-070.000	0.63
(900)	473689 078.001-0002-071.000	0.09	(900)	473689 078.001-0002-072.000	0.18
(900)	473689 078.001-0002-073.000	1.50	(900)	473689 078.001-0002-075.000	0.11
(900)	473689 078.001-0002-076.000	0.16	(900)	473689 078.002-0001-001.001	0.35
(900)	473689 078.002-0001-009.001	0.34	(900)	473689 078.002-0001-010.000	0.05
(900)	473689 078.002-0001-012.000	0.40	(900)	473689 078.002-0001-013.000	0.23
(900)	473689 078.002-0001-014.000	0.23	(900)	473689 078.002-0001-016.000	0.49
(900)	473689 078.002-0001-018.000	0.14	(900)	473689 078.002-0001-019.000	7.00
(900)	473689 078.002-0001-021.000	0.41	(900)	473689 078.002-0001-022.000	0.46
(900)	473689 078.002-0001-023.000	0.09	(900)	473689 078.002-0001-025.002	0.05
(900)	473689 078.002-0001-026.000	0.15	(900)	473689 078.002-0001-027.000	0.10
(900)	473689 078.002-0001-028.000	0.17	(900)	473689 078.002-0001-029.000	0.28
(900)	473689 078.002-0001-030.000	0.09	(900)	473689 078.002-0001-037.002	4.00
(900)	473689 078.002-0001-038.000	0.15	(900)	473689 078.002-0001-039.000	0.53
(900)	473689 078.002-0001-040.000	0.94	(900)	473689 078.002-0001-042.000	1.90
(900)	473689 078.002-0001-044.000	0.46	(900)	473689 078.002-0001-045.000	0.48
(900)	473689 078.002-0002-001.000	0.92	(900)	473689 078.002-0002-002.000	0.92
(900)	473689 078.002-0002-003.000	0.79	(900)	473689 078.002-0002-004.000	0.14
(900)	473689 078.002-0002-005.000	0.51	(900)	473689 078.002-0002-006.000	0.09
(900)	473689 078.002-0002-009.000	0.05	(900)	473689 078.002-0002-011.000	0.73
(900)	473689 078.002-0002-012.000	0.55	(900)	473689 078.002-0002-013.000	0.18
(900)	473689 078.002-0002-014.000	0.74	(900)	473689 078.002-0002-015.000	0.76
(900)	473689 078.002-0002-016.000	0.77	(900)	473689 078.002-0002-018.000	0.05
(900)	473689 078.002-0002-022.000	0.09	(900)	473689 078.002-0002-023.001	0.23
(900)	473689 078.002-0002-024.000	0.05	(900)	473689 078.002-0002-029.001	0.20
(900)	473689 078.002-0002-030.001	0.86	(900)	473689 078.002-0002-033.000	0.09
(900)	473689 078.002-0002-034.000	0.09	(900)	473689 078.002-0002-036.000	0.09
(900)	473689 078.002-0002-038.000	0.09	(900)	473689 078.002-0002-039.000	0.11
(900)	473689 078.002-0002-040.000	0.09	(900)	473689 078.002-0002-043.000	0.11
(900)	473689 078.002-0002-046.000	0.18	(900)	473689 079.000-0001-003.000	10.60
(900)	473689 079.000-0001-005.001	0.81	(900)	473689 079.000-0001-009.002	1.03
(900)	473689 079.000-0001-010.001	0.20	(900)	473689 079.000-0001-011.001	0.84
(900)	473689 079.000-0001-014.000	0.09	(900)	473689 079.000-0001-015.000	0.09
(900)	473689 079.000-0001-017.000	0.18	(900)	473689 079.000-0001-018.000	0.79
(900)	473689 079.000-0001-020.000	0.09	(900)	473689 079.000-0001-023.000	0.09
(900)	473689 079.000-0001-025.001	0.20	(900)	473689 079.000-0001-026.001	0.86
(900)	473689 079.000-0001-027.002	4.30	(900)	473689 079.000-0001-033.000	12.45

## Open Space/Greenbelt Areas

District	Suffolk County Tax Map Number	Acres	District	Suffolk County Tax Map Number	Acres
<b>Great Hill</b>					
(900)	473689 079.000-0001-038.001	3.10	(900)	473689 079.000-0001-043.020	5.03
(900)	473689 079.000-0001-046.001	3.12	(900)	473689 079.000-0001-049.017	4.68
(900)	473689 079.000-0001-049.018	4.80	(900)	473689 079.000-0001-055.001	2.87
(900)	473689 079.000-0001-055.002	2.97	(900)	473689 079.000-0001-055.003	3.50
(900)	473689 079.000-0001-056.009	5.57	(900)	473689 079.000-0001-056.012	5.00
(900)	473689 079.000-0001-057.002	2.10	(900)	473689 079.000-0001-057.008	1.90
(900)	473689 079.000-0001-057.010	5.20	(900)	473689 079.000-0001-062.000	0.09
(900)	473689 079.000-0001-064.000	0.05	(900)	473689 079.000-0001-065.000	0.05
(900)	473689 079.000-0001-067.000	0.14	(900)	473689 079.000-0001-068.000	0.09
(900)	473689 079.000-0001-069.000	0.09	(900)	473689 079.000-0001-070.000	0.09
(900)	473689 079.000-0001-071.000	0.09	(900)	473689 079.000-0001-072.001	0.18
(900)	473689 079.000-0001-073.000	0.05	(900)	473689 079.000-0001-074.000	0.73
(900)	473689 079.000-0001-075.000	0.73	(900)	473689 079.000-0001-078.000	0.64
(900)	473689 079.000-0001-079.000	0.04	(900)	473689 079.000-0001-080.000	0.05
(900)	473689 079.000-0001-081.000	0.59	(900)	473689 079.000-0001-082.000	0.18
(900)	473689 079.000-0001-083.000	0.83	(900)	473689 079.000-0001-084.000	0.42
(900)	473689 079.000-0001-085.000	0.42	(900)	473689 079.000-0001-086.000	0.86
(900)	473689 079.000-0001-087.000	0.55	(900)	473689 079.000-0001-088.000	0.09
(900)	473689 079.000-0001-089.000	0.09	(900)	473689 079.000-0001-090.000	0.73
(900)	473689 079.000-0001-091.000	0.73	(900)	473689 079.000-0001-092.000	0.39
(900)	473689 079.000-0001-094.000	0.33	(900)	473689 079.000-0001-095.000	0.82
(900)	473689 079.000-0001-096.000	0.79	(900)	473689 079.000-0001-097.000	0.05
(900)	473689 079.000-0001-098.000	0.29	(900)	473689 079.000-0001-099.000	0.50
(900)	473689 079.000-0001-100.000	0.09	(900)	473689 079.000-0001-101.000	0.46
(900)	473689 079.000-0001-102.000	0.09	(900)	473689 079.000-0001-103.000	0.92
(900)	473689 079.000-0001-104.000	0.28	(900)	473689 079.000-0001-105.000	0.64
(900)	473689 079.000-0001-106.000	0.18	(900)	473689 079.000-0001-107.000	0.09
(900)	473689 079.000-0001-108.000	0.09	(900)	473689 079.000-0001-109.001	0.22
(900)	473689 079.000-0001-110.000	0.64	(900)	473689 079.000-0001-111.000	0.28
(900)	473689 079.000-0001-112.000	0.92	(900)	473689 079.000-0001-113.000	0.92
(900)	473689 079.000-0001-114.000	0.20	(900)	473689 079.000-0001-115.000	0.65
(900)	473689 079.000-0001-116.000	0.63	(900)	473689 079.000-0001-117.000	0.09
(900)	473689 079.000-0002-013.002	5.08	(900)	473689 098.000-0001-002.001	8.44
(900)	473689 098.000-0001-004.001	7.74	(900)	473689 098.000-0002-001.000	2.00
(900)	473689 098.000-0002-003.000	0.21	(900)	473689 098.000-0002-005.000	1.02
(900)	473689 098.000-0002-008.000	0.51	(900)	473689 098.000-0002-010.000	0.23
(900)	473689 098.000-0002-011.000	0.23	(900)	473689 098.000-0002-012.000	0.14
(900)	473689 098.000-0002-013.000	0.05	(900)	473689 098.000-0002-014.000	0.29
(900)	473689 098.000-0002-016.008	20.50	(900)	473689 098.000-0002-017.000	6.60
(900)	473689 098.000-0002-018.001	0.55	(900)	473689 098.000-0002-018.002	1.10
(900)	473689 098.000-0002-018.003	0.55	(900)	473689 098.000-0002-018.013	0.09
(900)	473689 098.000-0002-018.015	0.55	(900)	473689 098.000-0002-018.018	0.55
(900)	473689 098.000-0002-018.019	0.09	(900)	473689 098.000-0002-018.020	0.18
(900)	473689 098.000-0002-018.023	1.10	(900)	473689 098.000-0002-018.028	0.55
(900)	473689 098.000-0002-018.032	0.23	(900)	473689 098.000-0002-018.033	0.64
(900)	473689 098.000-0002-018.034	0.88	(900)	473689 098.000-0002-018.035	1.27
(900)	473689 098.000-0002-019.001	5.70	(900)	473689 098.000-0003-003.000	0.25
(900)	473689 098.000-0003-004.000	0.25	(900)	473689 098.000-0003-005.000	0.24
(900)	473689 098.000-0003-007.000	0.24	(900)	473689 098.000-0003-008.001	0.25
(900)	473689 098.000-0003-010.000	0.14	(900)	473689 098.000-0003-014.001	0.45

## Open Space/Greenbelt Areas

District	Suffolk County Tax Map Number	Acres	District	Suffolk County Tax Map Number	Acres
<b>Great Hill</b>					
(900)	473689 098.000-0003-015.001	0.17	(900)	473689 098.000-0003-016.001	0.11
(900)	473689 098.000-0003-017.000	0.23	(900)	473689 098.000-0003-018.001	0.28
(900)	473689 098.000-0003-019.000	0.23	(900)	473689 098.000-0003-020.001	0.30
(900)	473689 098.000-0003-021.001	0.28	(900)	473689 098.000-0003-022.000	0.23
(900)	473689 098.000-0003-023.000	0.23	(900)	473689 098.000-0003-024.000	0.23
(900)	473689 098.000-0003-031.000	0.23	(900)	473689 098.000-0003-033.000	0.23
(900)	473689 098.000-0003-034.000	0.23	(900)	473689 098.000-0003-035.000	0.23
(900)	473689 098.000-0003-038.000	0.23	(900)	473689 098.000-0003-039.000	0.23
(900)	473689 098.000-0003-040.000	0.23	(900)	473689 098.000-0003-041.000	0.23
(900)	473689 098.000-0003-042.000	0.23	(900)	473689 098.000-0003-045.000	0.23
(900)	473689 098.000-0003-047.000	0.23	(900)	473689 098.000-0003-049.000	0.23
(900)	473689 098.000-0003-051.000	0.23	(900)	473689 098.000-0003-055.000	0.23
(900)	473689 098.000-0003-056.001	0.25	(900)	473689 098.000-0003-057.000	0.23
(900)	473689 098.000-0003-059.001	0.23	(900)	473689 098.000-0003-061.006	1.30
(900)	473689 098.000-0003-061.007	0.67	(900)	473689 098.000-0003-061.008	0.67
(900)	473689 098.000-0003-061.016	0.79	(900)	473689 098.000-0003-061.017	0.80
(900)	473689 098.000-0003-061.018	0.80	(900)	473689 098.000-0003-066.000	0.09
(900)	473689 098.000-0003-069.003	0.73	(900)	473689 098.000-0003-070.000	0.18
(900)	473689 098.000-0003-071.000	0.09	(900)	473689 098.000-0003-072.000	0.09
(900)	473689 098.000-0003-074.000	0.15	(900)	473689 098.000-0003-075.000	0.09
(900)	473689 098.000-0003-076.000	0.34	(900)	473689 098.000-0003-077.000	0.73
(900)	473689 098.000-0003-078.001	0.10	(900)	473689 098.000-0003-079.000	0.09
(900)	473689 098.000-0003-080.001	0.10	(900)	473689 098.000-0003-081.000	0.09
(900)	473689 098.000-0003-082.000	0.73	(900)	473689 098.000-0003-089.000	0.18
(900)	473689 098.000-0003-091.000	0.18	(900)	473689 098.000-0003-092.000	0.18
(900)	473689 098.000-0003-093.000	0.18	(900)	473689 098.000-0003-094.000	0.18
(900)	473689 098.000-0003-095.000	0.73	(900)	473689 098.000-0003-097.001	0.05
(900)	473689 098.000-0003-098.000	0.32	(900)	473689 098.000-0003-099.000	0.05
(900)	473689 098.000-0003-100.001	0.05	(900)	473689 098.000-0003-102.000	0.69
(900)	473689 098.000-0003-103.000	0.05	(900)	473689 099.000-0002-008.003	5.00
(900)	473689 099.000-0002-014.002	1.60	(900)	473689 099.000-0002-015.002	0.80
(900)	473689 099.000-0002-016.000	0.18	(900)	473689 099.000-0002-017.001	0.83
(900)	473689 099.000-0002-021.004	2.02	(900)	473689 099.000-0002-022.001	0.49
(900)	473689 099.000-0002-023.000	0.08	(900)	473689 099.000-0002-024.000	0.18
(900)	473689 099.000-0002-025.002	0.05	(900)	473689 099.000-0002-025.003	0.05
(900)	473689 099.000-0002-026.001	0.10	(900)	473689 099.000-0002-027.000	0.09
(900)	473689 099.000-0002-029.004	0.64	(900)	473689 099.000-0002-030.001	0.10
(900)	473689 099.000-0002-034.001	0.16	(900)	473689 099.000-0002-035.000	0.05
(900)	473689 099.000-0002-038.003	1.23	(900)	473689 099.000-0002-039.000	0.16
(900)	473689 099.000-0002-040.000	6.39	(900)	473689 099.000-0002-042.003	3.34
(900)	473689 099.000-0002-043.000	0.73	(900)	473689 099.000-0002-044.000	0.73
(900)	473689 099.000-0002-045.001	0.75	(900)	473689 099.000-0002-046.001	0.75
(900)	473689 099.000-0002-049.002	1.08	(900)	473689 099.000-0002-050.000	0.09
(900)	473689 099.000-0002-051.000	0.14	(900)	473689 099.000-0002-052.000	0.25
(900)	473689 099.000-0002-053.000	0.62	(900)	473689 100.000-0001-001.000	12.30
(900)	473689 100.000-0001-013.001	4.90	(900)	473689 100.000-0001-013.002	2.60
(900)	473689 100.000-0001-013.004	2.23	(900)	473689 100.000-0001-025.003	1.30
(900)	473689 100.000-0001-033.002	1.40	(900)	473689 100.000-0001-040.010	1.04
(900)	473689 100.000-0001-040.012	0.09	(900)	473689 100.000-0001-040.013	0.04
(900)	473689 100.000-0001-040.014	0.04	(900)	473689 100.000-0001-040.016	0.09

## Open Space/Greenbelt Areas

District	Suffolk County Tax Map Number	Acres	District	Suffolk County Tax Map Number	Acres
<b>Great Hill</b>					
(900)	473689 100.000-0001-040.021	12.67	(900)	473689 100.000-0001-040.022	0.09
(900)	473689 100.000-0001-043.000	0.83	(900)	473689 100.000-0001-044.000	0.18
(900)	473689 100.000-0001-045.003	0.71	(900)	473689 100.000-0001-045.004	1.23
(900)	473689 100.000-0001-046.000	0.09	(900)	473689 100.000-0001-047.000	0.69
(900)	473689 100.000-0001-049.000	0.87	(900)	473689 100.000-0001-051.001	0.56
(900)	473689 100.000-0001-052.000	0.44	(900)	473689 100.000-0001-055.000	0.35
(900)	473689 100.000-0001-058.000	0.69	(900)	473689 100.000-0001-062.000	0.49
(900)	473689 100.000-0001-089.000	1.10	(900)	473689 100.000-0001-090.000	1.10
(900)	473689 100.000-0001-091.000	1.10	(900)	473689 100.000-0001-092.000	0.09
(900)	473689 100.000-0001-093.000	1.90	(900)	473689 100.000-0001-094.001	0.59
(900)	473689 100.000-0001-095.000	0.51	(900)	473689 100.000-0001-096.000	0.93
(900)	473689 100.000-0001-097.000	0.09	(900)	473689 100.000-0001-098.000	1.10
(900)	473689 100.000-0002-001.001	2.59	(900)	473689 100.000-0002-001.002	2.10
(900)	473689 100.000-0002-005.005	1.87	(900)	473689 100.000-0002-035.003	2.57
(900)	473689 100.000-0002-035.004	2.76	(900)	473689 100.000-0002-035.005	2.63
(900)	473689 100.000-0002-035.007	3.83	(900)	473689 100.000-0002-045.000	1.70
(900)	473689 100.000-0002-047.000	1.89	(900)	473689 217.000-0002-022.000	1.26

**598 Priorities, 567.24 Acres**

**OS2**

(900)	473689 045.000-0002-006.017		(900)	473689 045.000-0002-080.000	0.40
(900)	473689 045.000-0002-081.000	0.28	(900)	473689 045.000-0002-083.000	0.10
(900)	473689 045.000-0002-099.000	0.16	(900)	473689 045.000-0002-118.004	0.03
(900)	473689 063.000-0001-032.000	0.28	(900)	473689 064.000-0001-009.000	1.00
(900)	473689 064.000-0001-025.002	1.82	(900)	473689 064.000-0001-065.005	1.17
(900)	473689 064.000-0001-070.002	0.76	(900)	473689 078.000-0001-019.002	0.39
(900)	473689 079.000-0002-008.000	1.10	(900)	473689 079.000-0002-009.000	0.89
(900)	473689 100.000-0002-005.010	1.35	(900)	473689 100.000-0002-005.011	1.42
(900)	473689 100.000-0002-005.012	1.42	(900)	473689 100.000-0002-005.020	1.25
(900)	473689 100.000-0002-005.023	1.23	(900)	473689 100.000-0002-005.024	1.28

**20 Priorities, 16.33 Acres**

**Totals for Great Hill: 618 Priorities, 583.57 Acres**

### Little Sebonac Creek

**OS1**

(900)	473689 092.000-0002-032.000	7.30	(900)	473689 092.000-0003-001.007	5.71
(900)	473689 092.000-0003-001.008	7.10	(900)	473689 092.000-0003-001.009	8.10
(900)	473689 092.000-0003-001.012	2.02	(900)	473689 092.000-0003-001.013	2.15
(900)	473689 092.000-0003-001.014	2.07	(900)	473689 092.000-0003-001.015	21.46
(900)	473689 092.000-0003-010.000	1.40	(900)	473689 092.000-0003-012.002	1.90
(900)	473689 092.000-0003-021.001	0.58	(900)	473689 092.000-0003-021.002	0.58
(900)	473689 092.000-0003-031.000	0.39	(900)	473689 092.000-0003-043.000	1.10
(900)	473689 092.000-0003-053.005	1.90			

**15 Priorities, 63.76 Acres**

**OS2**

## Open Space/Greenbelt Areas

District	Suffolk County Tax Map Number	Acres	District	Suffolk County Tax Map Number	Acres
<b>Little Sebonac Creek</b>					
(900)	473689 092.000-0003-050.000	1.50			

1 Priorities, 1.50 Acres

**Totals for Little Sebonac Creek: 16 Priorities, 65.26 Acres**

### Long Pond Greenbelt

**OS1**

	473615 001.000-0001-002.000	26.05		473615 001.000-0001-009.000	3.80
	473615 001.000-0004-004.000	2.58		473615 003.000-0001-011.000	2.20
	473615 003.000-0001-040.000	1.60		473615 003.000-0001-042.000	4.10
	473615 003.000-0002-006.000	10.10	(900)	473689 026.000-0001-002.000	0.80
(900)	473689 026.000-0001-009.000	4.79	(900)	473689 026.000-0001-012.001	9.70
(900)	473689 026.000-0001-030.000	0.46	(900)	473689 026.000-0001-048.000	0.57
(900)	473689 026.000-0001-049.000	0.53	(900)	473689 026.000-0001-052.000	0.92
(900)	473689 026.000-0001-057.000	0.60	(900)	473689 026.000-0001-064.000	0.57
(900)	473689 026.000-0001-070.000	0.57	(900)	473689 026.000-0001-084.000	0.23
(900)	473689 026.000-0001-102.000	1.00	(900)	473689 026.000-0001-103.000	3.70
(900)	473689 026.000-0001-106.000	1.99	(900)	473689 026.000-0002-005.000	0.75
(900)	473689 026.000-0002-099.000	1.20	(900)	473689 040.000-0002-002.001	5.17
(900)	473689 040.000-0002-002.002	5.09	(900)	473689 040.000-0002-002.003	10.76
(900)	473689 040.000-0002-005.000	1.02	(900)	473689 040.000-0002-006.000	1.17
(900)	473689 040.000-0002-007.000	1.67	(900)	473689 040.000-0002-019.000	4.00
(900)	473689 040.000-0002-020.000	0.86	(900)	473689 040.000-0002-029.001	0.06
(900)	473689 040.000-0002-047.000	0.51	(900)	473689 040.000-0003-019.000	7.30
(900)	473689 040.000-0003-033.001	1.50	(900)	473689 040.000-0003-043.001	0.45
(900)	473689 040.000-0003-050.000	1.01	(900)	473689 040.000-0003-051.000	1.42
(900)	473689 051.000-0002-003.023	12.00	(900)	473689 051.000-0002-007.011	0.94
(900)	473689 051.000-0002-071.002	0.60	(900)	473689 051.000-0002-071.003	0.57
(900)	473689 051.000-0002-071.004	0.63	(900)	473689 051.000-0002-071.006	0.61
(900)	473689 051.000-0002-071.007	0.60	(900)	473689 051.000-0002-071.008	0.70
(900)	473689 051.000-0002-071.011	0.69	(900)	473689 051.000-0002-071.012	0.70
(900)	473689 051.000-0002-071.013	0.81	(900)	473689 051.000-0002-071.014	0.82
(900)	473689 051.000-0002-071.015	0.64	(900)	473689 051.000-0002-071.018	0.65
(900)	473689 051.000-0002-071.019	0.69	(900)	473689 051.000-0002-071.020	0.64
(900)	473689 051.000-0002-071.021	0.67	(900)	473689 051.000-0002-071.022	0.67
(900)	473689 051.000-0002-071.024	0.71	(900)	473689 051.000-0002-071.027	0.65
(900)	473689 051.000-0002-071.028	0.74	(900)	473689 051.000-0002-071.030	0.52
(900)	473689 051.000-0002-071.031	0.49	(900)	473689 051.000-0002-071.035	0.88
(900)	473689 051.000-0002-071.036	0.84	(900)	473689 051.000-0002-071.039	1.10
(900)	473689 051.000-0002-071.040	4.00	(900)	473689 051.000-0002-071.041	0.83
(900)	473689 051.000-0002-071.042	3.70	(900)	473689 052.000-0002-018.000	2.40
(900)	473689 052.000-0002-019.001	13.47	(900)	473689 052.000-0002-045.000	2.70
(900)	473689 052.000-0002-046.001	0.59	(900)	473689 052.000-0002-046.002	0.62
(900)	473689 052.000-0002-046.003	0.68	(900)	473689 052.000-0002-046.004	0.78
(900)	473689 053.000-0001-036.001	0.36	(900)	473689 053.000-0001-052.002	3.60
(900)	473689 053.000-0001-070.000	0.64	(900)	473689 053.000-0001-071.001	0.80
(900)	473689 053.000-0002-001.006	0.87	(900)	473689 053.000-0002-007.000	4.75
(900)	473689 053.000-0002-009.000	8.00	(900)	473689 053.000-0002-012.002	2.75

## Open Space/Greenbelt Areas

District	Suffolk County Tax Map Number	Acres	District	Suffolk County Tax Map Number	Acres
<b>Long Pond Greenbelt</b>					
(900)	473689 053.000-0002-012.003	2.75	(900)	473689 053.000-0002-013.001	4.03
(900)	473689 053.000-0002-023.001	0.10	(900)	473689 054.000-0001-026.001	4.20
(900)	473689 054.000-0001-028.001	1.42	(900)	473689 054.000-0002-019.000	4.34
(900)	473689 054.000-0002-049.005	1.90	(900)	473689 054.000-0002-061.000	1.25
(900)	473689 054.000-0002-062.000	1.24	(900)	473689 054.000-0002-063.000	1.25
(900)	473689 054.000-0003-031.000	0.39	(900)	473689 054.000-0003-032.000	0.39
(900)	473689 072.000-0001-004.004	1.90	(900)	473689 072.000-0004-003.001	3.14
(900)	473689 072.000-0004-004.001	5.59	(900)	473689 088.000-0001-006.003	1.25
(900)	473689 088.000-0001-006.004	1.07	(900)	473689 088.000-0001-033.000	0.34
(900)	473689 088.000-0001-039.000	0.32	(900)	473689 088.000-0001-040.000	0.32
(900)	473689 088.000-0001-041.001	0.29	(900)	473689 088.000-0001-048.001	2.84
(900)	473689 088.000-0001-049.000	0.12	(900)	473689 088.000-0001-050.000	0.43
(900)	473689 088.000-0001-051.000	0.75	(900)	473689 088.000-0001-066.000	1.26
(900)	473689 088.000-0002-013.006	0.69	(900)	473689 088.000-0002-015.000	0.69
(900)	473689 088.000-0002-057.000	1.80	(900)	473689 088.000-0002-059.000	0.05
(900)	473689 089.000-0001-003.006	3.19	(900)	473689 089.000-0001-003.007	8.45
(900)	473689 089.000-0001-010.001	5.50	(900)	473689 089.000-0001-016.000	15.00
(900)	473689 089.000-0003-007.004	0.40	(900)	473689 089.000-0003-008.006	0.40
(900)	473689 089.000-0003-008.008	1.20	(900)	473689 089.000-0005-004.001	2.10

**120 Priorities, 284.25 Acres**

**OS2**

	473615 001.000-0001-016.000	1.32		473615 001.000-0002-019.000	1.00
	473615 003.000-0001-022.000	1.90		473615 003.000-0001-029.000	
(900)	473689 026.000-0001-029.000	0.46	(900)	473689 026.000-0002-098.006	2.00
(900)	473689 051.000-0002-007.039	1.41	(900)	473689 051.000-0002-069.001	0.51
(900)	473689 051.000-0002-069.002	0.46	(900)	473689 051.000-0002-069.003	0.47
(900)	473689 051.000-0002-069.004	0.51	(900)	473689 051.000-0002-069.005	0.68
(900)	473689 051.000-0002-069.006	0.48	(900)	473689 051.000-0002-069.007	0.47
(900)	473689 051.000-0002-069.009	0.72	(900)	473689 051.000-0002-069.011	0.47
(900)	473689 051.000-0002-069.012	0.75	(900)	473689 052.000-0002-007.000	1.30
(900)	473689 052.000-0002-014.000	5.10	(900)	473689 053.000-0002-018.007	2.79
(900)	473689 054.000-0002-018.002	0.89	(900)	473689 054.000-0002-052.000	3.80
(900)	473689 054.000-0003-039.000	0.58	(900)	473689 072.000-0001-006.004	0.57
(900)	473689 072.000-0001-009.003	1.11	(900)	473689 088.000-0002-058.001	3.80

**26 Priorities, 33.55 Acres**

**Totals for Long Pond Greenbelt: 146 Priorities, 317.80 Acres**

### North Sea Atlantic White Cedar Swamp

**OS1**

(900)	473689 077.000-0002-010.000	0.10	(900)	473689 077.000-0002-011.000	0.23
(900)	473689 077.000-0002-012.000	0.23	(900)	473689 077.000-0002-013.000	0.23
(900)	473689 077.000-0002-014.000	0.23	(900)	473689 077.000-0002-015.000	0.23
(900)	473689 077.000-0002-016.000	0.23	(900)	473689 077.000-0002-017.000	0.23
(900)	473689 077.000-0002-032.000	0.17	(900)	473689 077.000-0002-034.000	0.11
(900)	473689 077.000-0002-035.000	0.11	(900)	473689 077.000-0002-036.000	0.23

## Open Space/Greenbelt Areas

District	Suffolk County Tax Map Number	Acres	District	Suffolk County Tax Map Number	Acres
<b>North Sea Atlantic White Cedar Swamp</b>					
(900)	473689 077.000-0002-037.000	0.52	(900)	473689 077.000-0002-038.000	0.22
(900)	473689 077.000-0002-039.000	0.22	(900)	473689 077.000-0002-040.000	0.46
(900)	473689 077.000-0002-045.000	0.34	(900)	473689 077.000-0002-052.000	0.34
(900)	473689 077.000-0004-036.000	0.26	(900)	473689 077.000-0005-018.000	0.35
(900)	473689 077.000-0005-021.000	1.20	(900)	473689 077.000-0005-033.001	1.00
(900)	473689 077.000-0005-033.009	0.92	(900)	473689 077.000-0005-053.000	6.50
(900)	473689 095.000-0002-017.007	0.53	(900)	473689 095.000-0002-017.008	0.71
(900)	473689 095.000-0002-017.009	0.80	(900)	473689 095.000-0002-029.000	0.79
(900)	473689 095.000-0002-049.001	1.20	(900)	473689 096.000-0002-041.002	1.04
(900)	473689 096.000-0003-012.000	0.69	(900)	473689 096.000-0003-014.000	0.56
(900)	473689 096.000-0003-015.000	0.21	(900)	473689 097.000-0002-027.002	1.16
(900)	473689 097.000-0002-041.001	0.28			
<b>35 Priorities, 22.63 Acres</b>					
<b>OS2</b>					
(900)	473689 077.000-0002-018.000	0.35	(900)	473689 077.000-0002-019.000	0.34
(900)	473689 077.000-0002-027.001	0.50	(900)	473689 077.000-0002-027.002	0.41
(900)	473689 077.000-0002-029.001	0.63	(900)	473689 077.000-0002-031.004	0.50
(900)	473689 077.000-0002-059.001	0.46	(900)	473689 077.000-0002-060.000	0.34
(900)	473689 077.000-0002-063.000	0.34	(900)	473689 077.000-0004-019.000	0.46
(900)	473689 077.000-0004-020.000	0.57	(900)	473689 077.000-0004-026.000	0.50
(900)	473689 077.000-0004-034.000	0.48	(900)	473689 077.000-0004-037.000	0.37
(900)	473689 077.000-0005-019.000	0.47	(900)	473689 077.000-0005-022.000	0.45
(900)	473689 077.000-0005-026.001	0.38	(900)	473689 077.000-0005-027.000	0.48
(900)	473689 077.000-0005-050.001	0.75	(900)	473689 096.000-0002-026.001	0.40
(900)	473689 096.000-0002-034.002	0.30	(900)	473689 096.000-0002-047.000	0.65
(900)	473689 096.000-0003-003.001	1.20	(900)	473689 097.000-0002-021.000	0.11
(900)	473689 112.000-0001-016.003	0.17	(900)	473689 112.000-0001-016.005	0.08
(900)	473689 112.000-0001-044.002	1.08	(900)	473689 112.000-0001-050.000	0.12
<b>28 Priorities, 12.89 Acres</b>					
<b>Totals for North Sea Atlantic White Cedar Swamp: 63 Priorities, 35.52 Acres</b>					
<b>Peconic River</b>					
<b>OS1</b>					
(900)	473689 118.001-0001-008.000	2.40	(900)	473689 118.001-0001-032.000	5.90
(900)	473689 119.000-0001-025.000	0.35	(900)	473689 119.000-0001-026.001	17.60
(900)	473689 121.000-0001-007.000	0.29	(900)	473689 121.000-0001-009.000	0.27
(900)	473689 121.000-0001-010.000	0.24	(900)	473689 122.000-0003-008.000	1.75
(900)	473689 122.000-0003-034.003	4.00	(900)	473689 122.000-0004-003.000	0.13
(900)	473689 122.000-0005-006.000	0.12	(900)	473689 142.000-0001-053.000	40.00
<b>12 Priorities, 73.05 Acres</b>					
<b>OS2</b>					
(900)	473689 120.000-0003-004.000	0.10	(900)	473689 120.000-0003-005.000	0.10
(900)	473689 122.000-0003-017.000	0.13	(900)	473689 122.000-0003-018.000	0.15
(900)	473689 122.000-0003-019.000	0.13			

## Open Space/Greenbelt Areas

District	Suffolk County Tax Map Number	Acres	District	Suffolk County Tax Map Number	Acres
----------	-------------------------------	-------	----------	-------------------------------	-------

### Peconic River

5 Priorities, 0.61 Acres

**Totals for Peconic River: 17 Priorities, 73.66 Acres**

### Red Creek Pond

**OS1**

(900)	473689 126.000-0001-003.000	0.07	(900)	473689 126.000-0001-005.000	0.03
(900)	473689 126.000-0001-006.000	0.04	(900)	473689 126.000-0001-007.000	0.09
(900)	473689 126.000-0001-013.000	13.29	(900)	473689 126.000-0003-001.000	1.00
(900)	473689 152.000-0001-002.001	0.67	(900)	473689 172.000-0001-053.000	1.28
(900)	473689 172.001-0001-001.000	1.11	(900)	473689 172.001-0001-017.000	1.03
(900)	473689 172.001-0001-019.000	0.93	(900)	473689 172.001-0001-021.001	0.92
(900)	473689 172.001-0001-021.002	1.01	(900)	473689 172.001-0001-022.000	0.25
(900)	473689 172.001-0001-024.000	0.08	(900)	473689 172.001-0001-025.000	0.12

16 Priorities, 21.92 Acres

**OS2**

(900)	473689 125.000-0002-015.000	0.09	(900)	473689 151.000-0001-004.000	1.00
-------	-----------------------------	------	-------	-----------------------------	------

2 Priorities, 1.09 Acres

**Totals for Red Creek Pond: 18 Priorities, 23.01 Acres**

### Sagaponack Woods

**OS1**

(900)	473689 041.000-0001-016.001	4.60	(900)	473689 041.000-0001-017.001	1.70
(900)	473689 041.000-0001-018.001	15.32	(900)	473689 041.000-0001-020.000	3.80
(900)	473689 041.000-0001-022.001	3.07	(900)	473689 041.000-0001-023.000	1.10
(900)	473689 041.000-0001-025.000	3.97	(900)	473689 041.000-0001-026.000	13.50
(900)	473689 041.000-0001-028.000	3.80	(900)	473689 041.000-0001-058.007	1.20
(900)	473689 041.000-0001-090.000	2.80	(900)	473689 041.000-0001-094.000	1.67
(900)	473689 041.000-0001-098.000	0.95	(900)	473689 041.000-0001-099.000	0.94
(900)	473689 041.000-0002-003.004	2.15	(900)	473689 041.000-0003-002.000	2.00
(900)	473689 055.000-0001-001.003	7.10	(900)	473689 055.000-0001-010.005	1.53
(900)	473689 055.000-0001-020.001	1.01	(900)	473689 055.000-0001-022.001	11.00
(900)	473689 055.000-0001-022.002	8.80	(900)	473689 055.000-0001-024.000	2.00
(900)	473689 055.000-0001-025.001	38.90	(900)	473689 055.000-0001-026.006	0.97
(900)	473689 055.000-0001-026.009	1.20	(900)	473689 055.000-0002-010.001	31.70
(900)	473689 055.000-0002-011.003	4.20	(900)	473689 055.000-0002-011.004	34.40
(900)	473689 055.000-0007-005.000	4.96	(900)	473689 056.000-0001-001.002	4.10
(900)	473689 056.000-0001-035.001	0.49	(900)	473689 056.000-0001-036.001	0.28
(900)	473689 056.000-0001-037.003	0.51	(900)	473689 056.000-0001-037.004	0.50
(900)	473689 056.000-0001-038.001	0.15	(900)	473689 056.000-0001-039.001	0.15
(900)	473689 056.000-0001-040.001	0.31	(900)	473689 056.000-0001-041.001	0.29
(900)	473689 056.000-0001-059.000	3.13	(900)	473689 056.000-0001-060.001	3.10
(900)	473689 056.000-0001-065.000	4.30			

## Open Space/Greenbelt Areas

District	Suffolk County Tax Map Number	Acres	District	Suffolk County Tax Map Number	Acres
----------	-------------------------------	-------	----------	-------------------------------	-------

### Sagaponack Woods

**41 Priorities, 227.65 Acres**

**OS2**

(900)	473689 055.000-0005-010.000	0.60	(900)	473689 056.000-0001-033.001	1.60
(900)	473689 056.000-0001-042.000	4.25	(900)	473689 056.000-0002-007.006	0.92
(900)	473689 056.000-0003-025.000	1.35	(900)	473689 056.000-0003-032.000	2.61
(900)	473689 056.000-0003-036.000	1.43	(900)	473689 056.000-0003-039.000	1.49
(900)	473689 056.000-0003-040.000	1.50	(900)	473689 056.000-0003-041.000	2.08
(900)	473689 056.000-0003-042.000	2.45	(900)	473689 056.000-0003-049.000	1.35
(900)	473689 056.000-0003-061.000	1.90			

**13 Priorities, 23.53 Acres**

**Totals for Sagaponack Woods: 54 Priorities, 251.18 Acres**

### Sebonac Neck

**OS1**

(900)	473689 092.000-0003-044.000	1.13	(900)	473689 127.000-0001-005.000	11.40
(900)	473689 177.000-0001-032.035	0.53			

**3 Priorities, 13.06 Acres**

**Totals for Sebonac Neck: 3 Priorities, 13.06 Acres**

### Shinnecock Bay (Tiana Area)

**OS1**

(900)	473689 385.000-0002-074.000	0.47	(900)	473689 385.000-0002-075.000	0.35
(900)	473689 386.000-0001-011.000	1.30	(900)	473689 386.000-0001-014.001	0.26
(900)	473689 386.000-0001-016.000	0.18	(900)	473689 386.000-0001-022.000	0.24
(900)	473689 386.000-0001-026.000	0.42	(900)	473689 386.000-0002-005.002	2.10
(900)	473689 386.000-0002-020.001	0.49			

**9 Priorities, 5.81 Acres**

**OS2**

(900)	473689 385.000-0002-066.001	0.97	(900)	473689 385.000-0002-066.002	1.25
(900)	473689 385.000-0002-066.004	1.32	(900)	473689 386.000-0001-003.000	1.80

**4 Priorities, 5.34 Acres**

**Totals for Shinnecock Bay (Tiana Area): 13 Priorities, 11.15 Acres**

### Shinnecock Hills Grasslands/Heathlands

**OS1**

(900)	473689 210.000-0002-011.002	1.60	(900)	473689 210.000-0002-011.016	1.40
(900)	473689 210.000-0002-012.040	4.40	(900)	473689 210.000-0002-036.034	1.09

## Open Space/Greenbelt Areas

District	Suffolk County Tax Map Number	Acres	District	Suffolk County Tax Map Number	Acres
<b>Shinnecock Hills Grasslands/Heathlands</b>					
(900)	473689 210.000-0002-039.000	0.06	(900)	473689 211.000-0001-011.023	1.40
(900)	473689 211.000-0001-011.028	1.78			
<hr/>					
<b>7 Priorities, 11.73 Acres</b>					
 <b>OS2</b>					
(900)	473689 177.000-0004-014.004	1.76	(900)	473689 210.000-0002-012.009	0.97
(900)	473689 210.000-0002-012.029	0.94	(900)	473689 210.000-0002-036.044	1.06
(900)	473689 211.000-0001-010.005	1.20	(900)	473689 211.000-0001-010.007	1.16
(900)	473689 211.000-0001-010.016	0.96			
<hr/>					
<b>7 Priorities, 8.05 Acres</b>					
<hr/>					
<b>Totals for Shinnecock Hills Grasslands/Heathlands: 14 Priorities, 19.78 Acres</b>					

<b>Shinnecock Hills Greenway</b>					
<b>OS1</b>					
(900)	473689 177.000-0002-033.002	1.05	(900)	473689 177.000-0002-039.002	0.89
(900)	473689 208.000-0001-005.000	0.22	(900)	473689 208.000-0001-007.000	1.10
(900)	473689 208.000-0001-010.000	0.14	(900)	473689 208.000-0001-013.000	0.11
(900)	473689 208.000-0001-017.000	0.91	(900)	473689 208.000-0001-019.000	0.81
(900)	473689 208.000-0001-030.000	1.53	(900)	473689 208.000-0001-031.000	0.50
(900)	473689 208.000-0002-002.004	1.04	(900)	473689 208.000-0002-002.012	1.27
(900)	473689 208.000-0002-004.000	0.77	(900)	473689 208.000-0002-014.001	1.13
(900)	473689 208.000-0002-014.002	1.19	(900)	473689 208.000-0002-018.001	2.70
(900)	473689 209.000-0001-017.016	2.36	(900)	473689 209.000-0001-031.001	0.92
(900)	473689 209.000-0001-031.004	2.24	(900)	473689 209.000-0001-049.000	0.49
(900)	473689 209.000-0001-056.003	0.47	(900)	473689 209.000-0001-063.000	1.17
(900)	473689 209.000-0002-008.000	0.76	(900)	473689 209.000-0002-010.001	0.95
(900)	473689 209.000-0002-010.002	0.02	(900)	473689 209.000-0002-011.016	0.17
(900)	473689 209.000-0002-012.002	1.97	(900)	473689 209.000-0002-013.006	1.20
(900)	473689 209.000-0002-013.007	1.03	(900)	473689 209.000-0002-013.011	1.44
(900)	473689 209.000-0002-014.002	1.00	(900)	473689 209.000-0002-017.000	0.74
(900)	473689 209.000-0003-011.000	0.59	(900)	473689 209.000-0003-026.003	0.92
(900)	473689 209.000-0003-068.001	7.52	(900)	473689 209.000-0003-088.000	0.49
(900)	473689 209.000-0003-089.000	0.50	(900)	473689 209.000-0003-092.002	2.09
(900)	473689 209.000-0003-094.003	2.51	(900)	473689 209.000-0003-094.004	1.30
(900)	473689 210.000-0001-001.000	9.36	(900)	473689 210.000-0001-006.001	2.70
(900)	473689 210.000-0001-023.000	0.57	(900)	473689 210.000-0001-024.000	0.65
(900)	473689 210.000-0001-027.000	0.64	(900)	473689 210.000-0001-037.001	0.96
(900)	473689 210.000-0001-045.000	0.78	(900)	473689 210.000-0001-049.002	0.72
(900)	473689 210.000-0001-058.000	0.64	(900)	473689 210.000-0001-059.000	0.63
(900)	473689 210.000-0001-064.000	2.80	(900)	473689 210.000-0002-003.000	1.10
(900)	473689 210.000-0002-007.011	1.65	(900)	473689 210.000-0002-008.001	1.38
(900)	473689 210.000-0002-008.002	1.50	(900)	473689 210.000-0002-008.003	1.41
(900)	473689 210.000-0002-008.004	1.42	(900)	473689 210.000-0002-012.017	0.99
(900)	473689 210.000-0002-016.000	13.72	(900)	473689 210.000-0002-036.022	1.00
(900)	473689 231.000-0001-004.000	1.08	(900)	473689 231.000-0001-007.000	0.50
(900)	473689 231.000-0001-011.000	0.43	(900)	473689 231.000-0002-005.001	2.13

## Open Space/Greenbelt Areas

District	Suffolk County Tax Map Number	Acres	District	Suffolk County Tax Map Number	Acres
<b>Shinnecock Hills Greenway</b>					
(900)	473689 231.000-0002-005.002	1.38	(900)	473689 231.000-0002-006.000	6.91
(900)	473689 231.000-0002-015.003	13.28	(900)	473689 234.000-0003-005.000	0.32
(900)	473689 234.000-0003-023.000	0.38	(900)	473689 234.000-0003-033.000	0.50
(900)	473689 234.000-0004-002.002	0.34	(900)	473689 272.000-0001-003.000	0.53
(900)	473689 272.000-0001-004.000	0.35	(900)	473689 272.000-0001-005.000	0.35
(900)	473689 272.000-0001-006.000	0.53	(900)	473689 272.000-0001-008.000	0.37
(900)	473689 272.000-0001-009.000	0.53	(900)	473689 272.000-0001-010.000	0.36

**78 Priorities, 123.10 Acres**

**OS2**

(900)	473689 177.000-0003-025.000	0.63	(900)	473689 177.000-0003-051.000	0.56
(900)	473689 177.000-0003-052.000	0.57	(900)	473689 177.000-0003-064.000	0.97
(900)	473689 177.000-0004-020.000	0.74	(900)	473689 177.000-0004-021.000	0.75
(900)	473689 177.000-0004-023.000	0.37	(900)	473689 177.000-0004-024.000	0.32
(900)	473689 177.000-0004-025.000	0.21	(900)	473689 177.000-0004-042.000	0.39
(900)	473689 208.000-0001-004.001	2.87	(900)	473689 209.000-0001-001.001	0.73
(900)	473689 209.000-0003-040.000	0.57	(900)	473689 209.000-0003-043.000	0.22
(900)	473689 209.000-0003-054.000	0.22	(900)	473689 209.000-0003-057.000	0.22
(900)	473689 209.000-0003-064.000	0.22	(900)	473689 209.000-0003-072.000	0.87
(900)	473689 210.000-0002-028.000	0.57	(900)	473689 210.000-0003-003.011	1.04
(900)	473689 230.000-0002-008.001	0.35	(900)	473689 232.000-0001-007.004	0.12
(900)	473689 232.000-0001-014.005	0.11	(900)	473689 232.000-0001-014.007	0.07
(900)	473689 232.000-0001-014.009	0.01	(900)	473689 232.000-0001-015.001	0.03
(900)	473689 232.000-0001-015.002	0.04	(900)	473689 232.000-0001-016.003	0.00
(900)	473689 232.000-0001-016.004	0.02	(900)	473689 232.000-0001-017.006	0.09
(900)	473689 232.000-0002-011.004	0.45	(900)	473689 232.000-0002-035.000	0.34
(900)	473689 232.000-0003-007.005	0.23	(900)	473689 232.000-0003-007.006	0.40
(900)	473689 232.000-0003-010.000	0.40	(900)	473689 232.000-0003-015.000	0.39
(900)	473689 232.000-0003-025.000	0.40	(900)	473689 232.000-0003-034.000	0.40
(900)	473689 232.000-0003-046.000	0.49	(900)	473689 232.000-0003-048.004	0.29
(900)	473689 232.000-0003-048.005	0.21	(900)	473689 232.000-0003-052.002	0.51
(900)	473689 233.000-0001-004.000	0.34	(900)	473689 233.000-0001-028.000	0.94
(900)	473689 233.000-0001-030.000	0.38	(900)	473689 233.000-0002-002.000	1.00
(900)	473689 233.000-0002-005.000	0.99	(900)	473689 233.000-0002-023.000	1.04
(900)	473689 233.000-0002-037.000	1.04	(900)	473689 234.000-0001-015.000	0.76
(900)	473689 234.000-0001-017.000	0.91	(900)	473689 234.000-0001-019.000	0.24
(900)	473689 234.000-0001-038.003	0.92	(900)	473689 271.000-0001-024.000	0.37
(900)	473689 271.000-0001-048.015	2.56	(900)	473689 271.000-0001-048.016	
(900)	473689 271.000-0001-048.019	1.26			

**57 Priorities, 31.14 Acres**

**Totals for Shinnecock Hills Greenway: 135 Priorities, 154.24 Acres**

### Speonk River

**OS1**

(900)	473689 353.000-0001-043.033		(900)	473689 353.000-0001-044.000	0.41
(900)	473689 353.000-0001-045.000	0.06	(900)	473689 353.000-0001-046.000	0.92

## Open Space/Greenbelt Areas

District	Suffolk County Tax Map Number	Acres	District	Suffolk County Tax Map Number	Acres
<b>Speonk River</b>					
(900)	473689 353.000-0001-047.000	0.11	(900)	473689 353.000-0001-048.000	0.46
(900)	473689 353.000-0001-049.000	0.11	(900)	473689 353.000-0001-050.000	0.29
(900)	473689 353.000-0001-051.000	0.03	(900)	473689 353.000-0001-053.001	1.60
(900)	473689 353.000-0001-053.002	0.01	(900)	473689 353.000-0001-054.001	0.02
(900)	473689 353.000-0001-054.002	0.06	(900)	473689 353.000-0001-055.001	1.36
(900)	473689 353.000-0001-055.002	0.13	(900)	473689 353.000-0001-056.000	2.75
(900)	473689 353.000-0001-058.000	3.01	(900)	473689 353.000-0001-059.000	0.06
(900)	473689 353.000-0001-060.000	0.06	(900)	473689 353.000-0001-061.000	3.10
(900)	473689 353.000-0001-062.000	0.23	(900)	473689 353.000-0001-063.000	1.40
(900)	473689 353.000-0001-064.001	0.61	(900)	473689 353.000-0001-064.002	0.28
(900)	473689 353.000-0001-065.001	0.24	(900)	473689 353.000-0001-065.002	0.04
(900)	473689 353.000-0001-066.000	1.30	(900)	473689 353.000-0001-067.000	0.92
(900)	473689 353.000-0001-068.000	0.13	(900)	473689 353.000-0001-069.000	0.04
(900)	473689 353.000-0001-070.000	0.00	(900)	473689 353.000-0001-071.000	0.45
(900)	473689 353.000-0001-072.000	0.11	(900)	473689 353.000-0001-073.000	0.03
(900)	473689 353.000-0001-074.000	0.92	(900)	473689 353.000-0001-075.000	0.17
(900)	473689 353.000-0001-076.000	1.80	(900)	473689 353.000-0001-077.000	1.10
(900)	473689 353.000-0001-078.000	0.29	(900)	473689 353.000-0001-079.000	0.87
(900)	473689 353.000-0001-080.000	1.10	(900)	473689 353.000-0001-081.000	1.50
(900)	473689 353.000-0001-082.000	1.70	(900)	473689 353.000-0001-083.000	2.60
(900)	473689 353.000-0001-084.000	11.16	(900)	473689 353.000-0001-085.000	5.00
(900)	473689 353.000-0001-086.000	11.84	(900)	473689 353.000-0001-088.000	3.30
(900)	473689 369.000-0001-006.004	3.49	(900)	473689 369.000-0001-084.000	0.43
(900)	473689 369.000-0001-087.000	2.64	(900)	473689 369.000-0001-107.005	1.74
(900)	473689 369.000-0001-107.006	1.58	(900)	473689 369.000-0001-112.013	1.70
(900)	473689 369.000-0001-112.014	1.70	(900)	473689 369.000-0001-112.017	2.20
(900)	473689 369.000-0001-118.003	1.76			

**57 Priorities, 80.92 Acres**

**Totals for Speonk River: 57 Priorities, 80.92 Acres**

### Squires Pond

**OS2**

(900)	473689 174.000-0001-038.000	0.70	(900)	473689 175.000-0001-016.000	0.18
(900)	473689 175.000-0001-029.000	0.27	(900)	473689 175.000-0001-037.001	2.26
(900)	473689 175.000-0001-037.002	4.03			

**5 Priorities, 7.44 Acres**

**Totals for Squires Pond: 5 Priorities, 7.44 Acres**

### Stokes Poges Marsh

**OS1**

(900)	473689 380.000-0003-009.000	0.33	(900)	473689 380.000-0003-010.000	2.47
(900)	473689 380.000-0003-018.000	2.45	(900)	473689 380.000-0003-020.000	0.40
(900)	473689 380.000-0003-038.000	0.40	(900)	473689 380.000-0003-042.000	9.60

## Open Space/Greenbelt Areas

District	Suffolk County Tax Map Number	Acres	District	Suffolk County Tax Map Number	Acres
<b>Stokes Poges Marsh</b>					
(900)	473689 380.000-0003-060.000	0.40	(900)	473689 380.000-0003-066.000	0.30
(900)	473689 380.000-0003-067.000	0.32	(900)	473689 380.000-0003-077.000	0.51
(900)	473689 380.000-0003-104.000	0.14	(900)	473689 380.000-0003-120.002	0.80
(900)	473689 380.000-0003-126.000				

**13 Priorities, 18.12 Acres**

**Totals for Stokes Poges Marsh: 13 Priorities, 18.12 Acres**

### Towd Point

**OS1**

(900)	473689 058.000-0004-013.000	2.28	(900)	473689 058.000-0004-016.001	1.38
(900)	473689 058.000-0004-017.000	2.01	(900)	473689 058.000-0004-018.000	0.89
(900)	473689 058.000-0004-019.001	0.44	(900)	473689 058.000-0004-020.000	1.10
(900)	473689 058.000-0004-021.000	1.01	(900)	473689 058.000-0004-023.001	2.09
(900)	473689 058.000-0004-023.002	0.95	(900)	473689 058.000-0004-024.001	1.38
(900)	473689 058.000-0004-024.002	1.54			

**11 Priorities, 15.07 Acres**

**Totals for Towd Point: 11 Priorities, 15.07 Acres**

### Tuckahoe Woods

**OS1**

(900)	473689 111.000-0002-025.004	1.09	(900)	473689 111.000-0002-039.001	0.89
(900)	473689 111.000-0002-039.002	1.07	(900)	473689 111.000-0002-039.003	2.33
(900)	473689 111.000-0002-040.003	1.69	(900)	473689 111.000-0002-042.017	4.05
(900)	473689 111.000-0002-050.001	0.11	(900)	473689 111.000-0002-050.002	0.07
(900)	473689 111.000-0002-051.001	0.13	(900)	473689 111.000-0002-051.002	0.27
(900)	473689 111.000-0002-060.000	0.17	(900)	473689 111.000-0002-061.000	0.17
(900)	473689 111.000-0002-062.000	0.21	(900)	473689 111.000-0002-070.001	1.16
(900)	473689 111.000-0002-073.000	0.55	(900)	473689 111.000-0002-075.000	0.91
(900)	473689 111.000-0002-080.000	2.00	(900)	473689 111.000-0003-008.002	0.08
(900)	473689 111.000-0003-029.000	2.90	(900)	473689 129.000-0001-002.030	1.39
(900)	473689 129.000-0001-002.033	1.04	(900)	473689 129.000-0001-002.043	0.96
(900)	473689 129.000-0002-036.010	2.20	(900)	473689 129.000-0002-043.000	0.60

**24 Priorities, 26.04 Acres**

**OS2**

(900)	473689 111.000-0002-004.001	1.43	(900)	473689 111.000-0002-004.003	1.32
(900)	473689 111.000-0002-009.000	0.58	(900)	473689 111.000-0002-024.000	0.92
(900)	473689 111.000-0003-010.000	1.60	(900)	473689 111.000-0003-012.000	1.30
(900)	473689 111.000-0003-017.005	1.57	(900)	473689 111.000-0003-024.000	2.61
(900)	473689 129.000-0002-023.001	23.10			

**9 Priorities, 34.43 Acres**

## Open Space/Greenbelt Areas

District	Suffolk County Tax Map Number	Acres	District	Suffolk County Tax Map Number	Acres
----------	-------------------------------	-------	----------	-------------------------------	-------

**Totals for Tuckahoe Woods: 33 Priorities, 60.47 Acres**

### Weesuck Creek

**OS1**

(900)	473689 316.000-0001-031.003	2.03	(900)	473689 316.000-0001-031.004	2.15
(900)	473689 316.000-0001-040.003	1.40	(900)	473689 317.000-0001-021.001	0.21
(900)	473689 361.000-0001-004.006	8.30	(900)	473689 362.000-0001-009.000	0.46

**6 Priorities, 14.55 Acres**

**OS2**

(900)	473689 290.000-0002-001.001	0.37	(900)	473689 290.000-0002-001.002	0.37
(900)	473689 315.000-0002-004.002	0.96	(900)	473689 315.000-0002-004.003	0.97
(900)	473689 317.000-0001-023.001				

**5 Priorities, 2.67 Acres**

**Totals for Weesuck Creek: 11 Priorities, 17.22 Acres**

## Open Space/Greenbelt Areas

**1,530 Priorities, 3,004.83 Acres**

## Wetlands

District	Suffolk County Tax Map Number	Acres	District	Suffolk County Tax Map Number	Acres
	473615 008.000-0001-026.000	1.60		473615 008.000-0001-032.000	32.98
	473615 009.000-0002-031.000	1.38		473615 009.000-0002-032.000	1.40
	473615 009.000-0002-033.000	1.42		473615 010.000-0004-002.000	3.45
	473615 010.000-0004-004.000	0.41	(900)	473689 003.000-0001-032.000	1.00
(900)	473689 003.000-0002-003.000	5.16	(900)	473689 003.000-0002-015.000	3.70
(900)	473689 004.000-0001-020.000	0.31	(900)	473689 004.000-0001-034.000	0.80
(900)	473689 004.000-0001-035.000	0.33	(900)	473689 004.000-0001-037.000	0.33
(900)	473689 004.000-0001-039.000	1.35	(900)	473689 004.000-0001-040.000	0.54
(900)	473689 004.000-0001-087.036	2.52	(900)	473689 004.000-0001-101.002	1.31
(900)	473689 004.000-0002-073.000	0.41	(900)	473689 004.000-0003-030.005	0.51
(900)	473689 005.000-0001-020.001	1.40	(900)	473689 010.000-0001-005.001	0.87
(900)	473689 010.000-0001-101.001	9.70	(900)	473689 017.000-0002-005.000	0.61
(900)	473689 017.000-0002-028.000	0.34	(900)	473689 017.000-0002-031.000	0.40
(900)	473689 018.000-0001-017.000	0.17	(900)	473689 019.000-0001-038.002	0.76
(900)	473689 019.000-0001-039.002	0.69	(900)	473689 019.000-0002-001.013	1.40
(900)	473689 024.000-0003-001.038	0.99	(900)	473689 024.000-0003-026.000	0.37
(900)	473689 028.000-0001-006.000	0.23	(900)	473689 028.000-0002-021.000	4.20
(900)	473689 029.000-0002-038.053	1.30	(900)	473689 029.000-0005-005.000	2.61
(900)	473689 031.000-0001-013.000	0.25	(900)	473689 031.000-0001-020.001	0.42
(900)	473689 031.000-0001-025.003	0.12	(900)	473689 031.000-0001-061.001	1.10
(900)	473689 032.000-0001-032.000	0.48	(900)	473689 032.000-0001-033.000	0.70
(900)	473689 032.000-0001-036.000	0.40	(900)	473689 032.000-0002-001.002	1.15
(900)	473689 032.000-0002-004.002	0.73	(900)	473689 033.000-0003-011.016	1.51
(900)	473689 033.000-0003-011.022	5.18	(900)	473689 033.000-0003-011.025	1.87
(900)	473689 042.000-0001-023.000	0.21	(900)	473689 042.000-0002-006.000	0.27
(900)	473689 042.000-0002-013.000	0.46	(900)	473689 042.000-0003-001.000	0.52
(900)	473689 045.000-0001-005.010	1.05	(900)	473689 045.000-0001-005.011	1.01
(900)	473689 045.000-0001-005.012	1.14	(900)	473689 058.000-0005-005.004	1.41
(900)	473689 058.000-0005-005.005	1.41	(900)	473689 058.000-0005-005.006	1.41
(900)	473689 058.000-0005-020.000	1.00	(900)	473689 058.000-0005-021.000	4.59
(900)	473689 060.000-0003-009.001	1.16	(900)	473689 060.000-0003-009.002	1.15
(900)	473689 060.000-0003-012.003	0.87	(900)	473689 060.000-0003-014.002	0.57
(900)	473689 061.000-0001-007.000	0.61	(900)	473689 061.000-0001-072.000	0.53
(900)	473689 061.000-0001-074.000	0.22	(900)	473689 061.000-0001-076.000	0.40
(900)	473689 061.000-0001-089.000	3.50	(900)	473689 062.000-0001-009.000	0.41
(900)	473689 062.000-0001-010.000	0.26	(900)	473689 062.000-0001-034.000	0.07
(900)	473689 062.000-0001-035.000	0.14	(900)	473689 062.000-0001-037.000	0.21
(900)	473689 062.000-0001-038.000	0.15	(900)	473689 062.000-0001-062.000	0.31
(900)	473689 062.000-0001-064.000	0.16	(900)	473689 062.000-0002-063.008	1.15
(900)	473689 076.000-0005-023.000	0.08	(900)	473689 076.000-0005-031.003	0.58
(900)	473689 082.000-0002-009.001	4.78	(900)	473689 082.000-0002-017.000	1.80
(900)	473689 082.000-0002-026.001	8.69	(900)	473689 083.000-0001-027.000	0.74
(900)	473689 083.000-0001-028.000	0.74	(900)	473689 084.000-0001-016.008	6.40
(900)	473689 084.000-0002-001.000	2.40	(900)	473689 084.000-0002-002.000	1.60
(900)	473689 084.000-0002-003.000	1.90	(900)	473689 093.000-0001-005.000	0.25
(900)	473689 093.000-0001-007.000	0.22	(900)	473689 093.000-0001-008.000	0.02
(900)	473689 093.000-0001-015.000	1.50	(900)	473689 093.000-0001-017.000	1.80
(900)	473689 094.000-0001-001.000	1.00	(900)	473689 094.000-0001-002.000	0.49
(900)	473689 094.000-0001-006.000	1.03	(900)	473689 094.000-0001-010.000	0.52
(900)	473689 094.000-0001-013.000	0.17	(900)	473689 094.000-0001-014.000	0.08

## Wetlands

District	Suffolk County Tax Map Number	Acres	District	Suffolk County Tax Map Number	Acres
(900)	473689 094.000-0001-015.000	0.04	(900)	473689 094.000-0001-016.000	0.01
(900)	473689 094.000-0001-017.000	0.03	(900)	473689 094.000-0001-019.000	0.06
(900)	473689 094.000-0001-020.000	0.07	(900)	473689 094.000-0001-021.000	0.09
(900)	473689 094.000-0001-022.000	0.07	(900)	473689 094.000-0001-023.000	0.06
(900)	473689 094.000-0001-024.000	0.06	(900)	473689 094.000-0001-025.001	0.04
(900)	473689 094.000-0001-025.002	0.05	(900)	473689 094.000-0001-026.000	0.04
(900)	473689 094.000-0001-027.000	0.13	(900)	473689 094.000-0001-029.001	0.28
(900)	473689 094.000-0001-031.000	0.04	(900)	473689 094.000-0001-033.000	0.04
(900)	473689 094.000-0001-034.000	0.05	(900)	473689 094.000-0003-020.001	1.64
(900)	473689 094.000-0003-020.002	0.92	(900)	473689 094.000-0003-032.000	0.03
(900)	473689 094.000-0003-033.000	0.06	(900)	473689 094.000-0003-034.000	0.04
(900)	473689 094.000-0003-035.000	0.02	(900)	473689 094.000-0003-036.000	0.03
(900)	473689 095.000-0001-010.000	0.20	(900)	473689 097.000-0001-001.000	0.34
(900)	473689 097.000-0001-021.002	0.77	(900)	473689 097.000-0001-031.005	0.50
(900)	473689 097.000-0001-031.006	2.40	(900)	473689 099.000-0001-011.008	2.48
(900)	473689 099.000-0001-013.002	1.84	(900)	473689 099.000-0001-013.006	62.94
(900)	473689 099.000-0001-043.001	0.20	(900)	473689 101.000-0003-002.002	12.80
(900)	473689 101.000-0003-003.003	2.63	(900)	473689 101.000-0003-003.004	3.33
(900)	473689 101.000-0003-005.019	5.67	(900)	473689 101.000-0003-005.020	2.66
(900)	473689 101.000-0003-006.001	0.50	(900)	473689 101.000-0003-053.003	1.38
(900)	473689 102.000-0001-003.001	3.23	(900)	473689 102.000-0001-003.003	1.66
(900)	473689 102.000-0001-011.000	1.52	(900)	473689 102.000-0003-004.002	1.00
(900)	473689 102.000-0003-014.027	3.82	(900)	473689 104.000-0001-004.016	5.54
(900)	473689 104.000-0001-004.027		(900)	473689 110.000-0003-010.004	2.20
(900)	473689 110.000-0003-018.002	0.52	(900)	473689 110.000-0003-022.001	0.63
(900)	473689 110.000-0003-025.001	0.16	(900)	473689 110.000-0003-025.002	0.50
(900)	473689 110.000-0003-026.001	0.73	(900)	473689 110.000-0003-026.002	0.02
(900)	473689 110.000-0003-027.000	0.80	(900)	473689 110.000-0003-031.000	0.69
(900)	473689 110.000-0003-034.000	0.56	(900)	473689 110.000-0003-037.000	1.19
(900)	473689 111.000-0001-015.000	0.60	(900)	473689 112.000-0002-013.008	0.40
(900)	473689 112.000-0002-014.002	0.43	(900)	473689 112.000-0002-055.002	0.50
(900)	473689 113.000-0001-017.002	1.85	(900)	473689 113.000-0002-001.002	8.05
(900)	473689 113.000-0002-001.003	5.00	(900)	473689 113.000-0002-005.012	3.80
(900)	473689 114.000-0001-044.000	0.78	(900)	473689 114.000-0001-054.001	1.00
(900)	473689 114.000-0001-056.000	0.45	(900)	473689 114.000-0001-063.002	1.01
(900)	473689 114.000-0001-064.000	0.22	(900)	473689 114.000-0003-019.008	3.77
(900)	473689 114.000-0003-019.012	5.58	(900)	473689 115.000-0001-004.007	1.94
(900)	473689 116.000-0001-005.024	3.60	(900)	473689 116.000-0001-017.002	12.76
(900)	473689 116.000-0002-005.003	1.67	(900)	473689 116.000-0002-005.004	1.49
(900)	473689 116.000-0002-005.005	1.45	(900)	473689 116.000-0002-005.006	1.65
(900)	473689 116.000-0002-005.007	1.98	(900)	473689 116.000-0002-005.008	1.58
(900)	473689 116.000-0002-005.009	1.48	(900)	473689 116.000-0002-005.010	1.20
(900)	473689 116.000-0002-005.011	4.99	(900)	473689 116.000-0002-005.013	
(900)	473689 116.000-0003-006.000	25.99	(900)	473689 123.000-0001-001.000	2.20
(900)	473689 123.000-0001-017.000	0.45	(900)	473689 123.000-0001-037.000	0.19
(900)	473689 123.000-0001-065.001	0.23	(900)	473689 123.000-0001-067.005	0.83
(900)	473689 123.000-0001-070.000	0.27	(900)	473689 123.000-0002-001.005	0.48
(900)	473689 123.000-0002-002.000	0.14	(900)	473689 123.000-0002-004.000	0.14
(900)	473689 123.000-0002-009.001	0.35	(900)	473689 123.000-0002-010.000	0.40
(900)	473689 123.000-0002-012.000	0.23	(900)	473689 123.000-0002-017.002	4.20

## Wetlands

District	Suffolk County Tax Map Number	Acres	District	Suffolk County Tax Map Number	Acres
(900)	473689 123.000-0002-021.000	0.28	(900)	473689 123.000-0002-022.000	0.28
(900)	473689 123.000-0002-029.000	0.38	(900)	473689 123.000-0002-047.000	0.18
(900)	473689 123.000-0002-058.000	0.28	(900)	473689 123.000-0003-012.000	4.10
(900)	473689 123.000-0003-036.000	0.14	(900)	473689 123.000-0004-006.000	0.18
(900)	473689 123.000-0004-007.001	0.09	(900)	473689 123.000-0004-014.000	0.32
(900)	473689 123.000-0004-016.000	0.23	(900)	473689 123.000-0004-025.001	0.23
(900)	473689 123.000-0004-031.000	0.28	(900)	473689 124.000-0001-001.000	5.70
(900)	473689 128.000-0002-009.010	1.98	(900)	473689 129.000-0001-002.001	1.52
(900)	473689 129.000-0001-002.002	1.66	(900)	473689 129.000-0001-048.001	0.25
(900)	473689 129.000-0001-048.002	5.27	(900)	473689 129.000-0001-050.001	0.14
(900)	473689 130.000-0001-001.005	0.48	(900)	473689 130.000-0001-001.007	0.46
(900)	473689 130.000-0001-001.009	0.43	(900)	473689 130.000-0001-002.006	0.37
(900)	473689 130.000-0001-002.008	0.37	(900)	473689 130.000-0001-002.010	0.37
(900)	473689 130.000-0001-002.012	0.36	(900)	473689 130.000-0001-003.003	0.30
(900)	473689 130.000-0001-003.004	0.46	(900)	473689 130.000-0001-003.005	0.47
(900)	473689 130.000-0001-003.008	0.32	(900)	473689 130.000-0001-003.009	0.34
(900)	473689 130.000-0001-003.012	0.46	(900)	473689 130.000-0001-003.013	0.39
(900)	473689 130.000-0001-003.014	0.37	(900)	473689 130.000-0001-003.015	3.08
(900)	473689 130.000-0001-003.016	1.10	(900)	473689 130.000-0001-003.017	2.02
(900)	473689 130.000-0001-009.000	6.30	(900)	473689 134.000-0001-001.000	16.56
(900)	473689 134.000-0001-003.001	3.20	(900)	473689 134.000-0001-005.000	1.00
(900)	473689 134.000-0001-053.000	11.81	(900)	473689 134.000-0001-055.000	36.00
(900)	473689 134.000-0002-012.000	1.00	(900)	473689 134.000-0002-014.010	1.57
(900)	473689 134.000-0002-025.003	1.38	(900)	473689 134.000-0003-002.000	0.41
(900)	473689 134.000-0003-004.000	0.06	(900)	473689 134.000-0004-049.005	1.60
(900)	473689 141.000-0001-009.003	0.92	(900)	473689 141.000-0001-009.004	0.93
(900)	473689 141.000-0001-009.005	0.94	(900)	473689 141.000-0001-009.006	1.96
(900)	473689 141.000-0001-009.007	1.43	(900)	473689 141.000-0001-009.008	1.45
(900)	473689 141.000-0001-009.009	1.98	(900)	473689 141.000-0001-009.010	1.35
(900)	473689 141.000-0001-009.011	0.93	(900)	473689 141.000-0001-009.012	0.93
(900)	473689 141.000-0001-009.013	0.93	(900)	473689 141.000-0001-009.014	1.50
(900)	473689 141.000-0001-009.017	3.63	(900)	473689 141.000-0001-009.025	1.29
(900)	473689 141.000-0001-009.031	1.48	(900)	473689 141.000-0001-009.032	1.20
(900)	473689 144.000-0001-014.000	0.38	(900)	473689 144.000-0001-015.000	0.15
(900)	473689 144.000-0001-025.000	0.15	(900)	473689 144.000-0001-106.000	0.74
(900)	473689 144.000-0002-001.000	0.14	(900)	473689 145.000-0005-002.001	0.94
(900)	473689 146.000-0001-002.000	0.91	(900)	473689 146.000-0001-003.000	0.93
(900)	473689 146.000-0001-005.001	0.55	(900)	473689 146.000-0001-014.002	1.03
(900)	473689 146.000-0001-032.000	0.56	(900)	473689 147.000-0001-001.000	3.43
(900)	473689 147.000-0001-005.000	4.30	(900)	473689 147.000-0002-023.000	1.28
(900)	473689 147.000-0002-029.000	1.52	(900)	473689 147.000-0002-037.000	0.34
(900)	473689 148.000-0001-001.000	0.16	(900)	473689 148.000-0001-073.000	2.00
(900)	473689 148.000-0004-012.000	0.51	(900)	473689 148.000-0004-033.000	1.33
(900)	473689 148.000-0004-036.000	0.14	(900)	473689 148.000-0005-011.000	0.32
(900)	473689 148.000-0005-012.003	0.60	(900)	473689 149.000-0002-014.000	0.16
(900)	473689 149.000-0002-035.000	0.75	(900)	473689 149.000-0002-041.000	0.30
(900)	473689 149.000-0002-042.000	0.07	(900)	473689 149.000-0002-043.000	0.17
(900)	473689 152.000-0001-023.006	2.00	(900)	473689 160.000-0001-017.003	1.57
(900)	473689 160.000-0003-032.000	1.10	(900)	473689 163.000-0002-009.000	4.00
(900)	473689 163.000-0002-010.000	1.00	(900)	473689 164.000-0003-023.000	0.29

## Wetlands

District	Suffolk County Tax Map Number	Acres	District	Suffolk County Tax Map Number	Acres
(900)	473689 164.000-0003-024.000	0.25	(900)	473689 164.000-0003-054.000	0.20
(900)	473689 164.000-0003-055.000	0.22	(900)	473689 164.000-0003-059.000	0.60
(900)	473689 164.000-0004-009.000	1.50	(900)	473689 164.000-0004-010.000	0.15
(900)	473689 164.000-0004-015.000	0.26	(900)	473689 164.000-0004-016.000	0.66
(900)	473689 166.000-0002-012.000	2.20	(900)	473689 166.000-0002-013.000	0.46
(900)	473689 166.000-0002-015.000	0.09	(900)	473689 166.000-0002-016.000	0.05
(900)	473689 166.000-0002-017.000	0.09	(900)	473689 166.000-0002-018.000	0.23
(900)	473689 166.000-0002-019.000	0.13	(900)	473689 176.000-0001-037.000	0.45
(900)	473689 177.000-0001-003.001	1.30	(900)	473689 177.000-0001-010.000	2.05
(900)	473689 178.000-0001-017.005	2.93	(900)	473689 178.000-0001-017.032	2.74
(900)	473689 178.000-0001-017.039	2.68	(900)	473689 178.000-0001-017.041	2.86
(900)	473689 178.000-0001-017.042	2.91	(900)	473689 178.000-0002-006.000	1.40
(900)	473689 178.000-0002-007.000	0.62	(900)	473689 178.000-0002-009.000	0.22
(900)	473689 178.000-0002-010.000	0.16	(900)	473689 178.000-0002-011.000	0.22
(900)	473689 178.000-0002-013.000	1.66	(900)	473689 179.000-0001-001.000	1.05
(900)	473689 179.000-0001-011.000	0.11	(900)	473689 179.000-0001-012.000	0.18
(900)	473689 179.000-0001-014.000	0.45	(900)	473689 179.000-0001-015.000	0.13
(900)	473689 179.000-0001-016.000	0.40	(900)	473689 179.000-0001-017.000	0.54
(900)	473689 179.000-0001-018.000	0.62	(900)	473689 179.000-0001-019.000	1.74
(900)	473689 181.000-0008-001.000	0.07	(900)	473689 181.000-0008-002.000	0.07
(900)	473689 181.000-0008-006.000	0.07	(900)	473689 181.000-0008-007.000	0.07
(900)	473689 181.000-0008-008.000	0.07	(900)	473689 181.000-0008-009.000	0.07
(900)	473689 181.000-0008-010.000	0.05	(900)	473689 181.000-0008-012.000	0.05
(900)	473689 181.000-0008-013.000	0.06	(900)	473689 181.000-0008-014.000	0.06
(900)	473689 181.000-0008-015.000	0.06	(900)	473689 181.000-0008-016.000	0.07
(900)	473689 181.000-0008-021.000	0.04	(900)	473689 181.000-0008-022.000	0.05
(900)	473689 183.000-0001-002.004	20.80	(900)	473689 191.000-0003-017.001	4.44
(900)	473689 191.000-0003-020.004	1.30	(900)	473689 191.000-0003-020.005	1.02
(900)	473689 191.000-0003-020.006	0.79	(900)	473689 191.000-0003-021.003	1.07
(900)	473689 198.000-0001-013.000	2.61	(900)	473689 198.000-0007-001.000	8.00
(900)	473689 255.000-0001-002.002	1.21	(900)	473689 255.000-0001-031.000	0.49
(900)	473689 256.000-0001-043.001	2.60	(900)	473689 259.000-0002-043.029	0.39
(900)	473689 269.000-0003-004.000	1.02	(900)	473689 272.000-0002-038.001	0.25
(900)	473689 293.000-0004-011.000	0.08	(900)	473689 320.000-0001-010.000	1.10
(900)	473689 320.000-0001-021.003	1.40	(900)	473689 321.000-0005-001.000	0.14
(900)	473689 321.000-0005-002.000	0.49	(900)	473689 322.000-0002-003.000	0.48
(900)	473689 322.000-0004-001.009	0.92	(900)	473689 324.000-0002-030.000	0.44
(900)	473689 325.000-0001-036.001	5.30	(900)	473689 325.000-0001-037.001	
(900)	473689 325.000-0001-038.002	5.90	(900)	473689 325.000-0001-041.002	97.60
(900)	473689 325.000-0001-047.000	1.27	(900)	473689 326.000-0001-001.001	21.74
(900)	473689 326.000-0001-001.002	3.25	(900)	473689 326.000-0001-002.001	35.70
(900)	473689 326.000-0001-002.002	4.99	(900)	473689 341.000-0002-064.001	7.53
(900)	473689 341.000-0002-066.002	1.01	(900)	473689 341.000-0002-066.005	1.80
(900)	473689 344.000-0001-012.003	2.80	(900)	473689 344.000-0001-013.001	1.42
(900)	473689 344.000-0001-024.002	2.88	(900)	473689 344.000-0001-024.003	1.51
(900)	473689 344.000-0001-024.004	0.66	(900)	473689 344.000-0001-045.003	0.91
(900)	473689 345.000-0002-007.001	0.63	(900)	473689 345.000-0003-013.000	1.20
(900)	473689 346.000-0001-001.000	8.97	(900)	473689 346.000-0002-030.000	0.60
(900)	473689 346.000-0002-035.000	0.49	(900)	473689 347.000-0001-020.002	1.02
(900)	473689 347.000-0001-024.000	0.79	(900)	473689 348.000-0001-001.000	4.20

## Wetlands

District	Suffolk County Tax Map Number	Acres	District	Suffolk County Tax Map Number	Acres
(900)	473689 349.000-0001-001.000	14.80	(900)	473689 349.000-0001-002.000	0.57
(900)	473689 350.000-0004-043.000	19.28	(900)	473689 351.000-0001-002.001	1.02
(900)	473689 351.000-0001-002.003	0.97	(900)	473689 351.000-0002-005.004	2.18
(900)	473689 351.000-0002-005.006	1.61	(900)	473689 351.000-0002-008.000	1.00
(900)	473689 352.000-0001-010.001	7.40	(900)	473689 352.000-0001-013.003	1.63
(900)	473689 352.000-0001-013.005	1.68	(900)	473689 352.000-0001-015.004	1.19
(900)	473689 355.000-0002-001.005	0.11	(900)	473689 355.000-0002-002.000	1.20
(900)	473689 355.000-0002-005.043	0.46	(900)	473689 356.000-0001-016.013	0.93
(900)	473689 356.000-0002-005.000	3.37	(900)	473689 356.000-0002-011.000	0.67
(900)	473689 356.000-0002-012.000	1.16	(900)	473689 356.000-0002-013.020	1.07
(900)	473689 358.000-0001-032.003	0.64	(900)	473689 359.000-0005-003.000	0.65
(900)	473689 365.000-0001-003.000	1.19	(900)	473689 365.000-0001-004.004	1.72
(900)	473689 365.000-0001-009.005	2.15	(900)	473689 365.000-0001-009.007	1.59
(900)	473689 365.000-0001-009.008	1.64	(900)	473689 365.000-0001-009.009	1.63
(900)	473689 365.000-0001-009.010	1.74	(900)	473689 365.000-0001-015.006	1.40
(900)	473689 366.000-0001-037.000	0.10	(900)	473689 367.000-0001-002.001	2.53
(900)	473689 367.000-0001-002.002	2.99	(900)	473689 367.000-0001-002.003	2.54
(900)	473689 367.000-0001-002.004	1.64	(900)	473689 367.000-0001-002.005	1.86
(900)	473689 367.000-0001-002.007	0.38	(900)	473689 369.000-0002-047.000	0.73
(900)	473689 369.000-0002-059.001	1.68	(900)	473689 369.000-0002-061.000	1.92
(900)	473689 369.000-0003-029.000	0.51	(900)	473689 369.000-0004-005.000	1.10
(900)	473689 369.000-0004-021.000	0.92	(900)	473689 370.000-0001-030.001	0.60
(900)	473689 371.000-0001-003.000	3.98	(900)	473689 371.000-0001-004.000	0.57
(900)	473689 373.000-0002-052.003	0.84	(900)	473689 374.000-0001-012.003	2.20
(900)	473689 375.000-0001-001.002	1.35	(900)	473689 375.000-0001-019.000	1.30
(900)	473689 375.000-0001-020.000	1.60	(900)	473689 375.000-0002-007.001	1.51
(900)	473689 375.000-0002-013.000	1.24	(900)	473689 375.000-0002-075.001	1.09
(900)	473689 375.000-0002-075.003	0.98	(900)	473689 376.000-0001-072.012	1.75
(900)	473689 376.000-0001-072.013	1.65	(900)	473689 376.000-0002-012.000	4.00
(900)	473689 376.000-0003-025.000	1.70	(900)	473689 378.000-0001-012.004	0.92
(900)	473689 378.000-0001-012.006	3.00	(900)	473689 380.000-0001-025.003	1.64
(900)	473689 380.000-0001-025.005	1.88	(900)	473689 380.000-0001-025.007	1.86
(900)	473689 380.000-0001-088.000	1.90	(900)	473689 380.000-0002-035.000	0.34
(900)	473689 381.000-0001-017.000	0.48	(900)	473689 381.000-0001-018.000	0.55
(900)	473689 381.000-0001-032.000	0.26	(900)	473689 381.000-0003-020.000	0.91
(900)	473689 381.000-0003-021.000	1.28	(900)	473689 381.000-0003-049.000	1.02
(900)	473689 381.000-0004-002.002	2.49	(900)	473689 382.000-0001-013.000	1.32
(900)	473689 382.000-0001-014.000	0.96	(900)	473689 382.000-0001-016.000	1.05
(900)	473689 382.000-0002-027.007	1.52	(900)	473689 383.000-0002-004.003	1.31
(900)	473689 392.000-0001-001.000	1.66			

## Wetlands

**479 Priorities, 1,020.68 Acres**

## Village/Hamlet Green/ Parks & Recreation

District	Suffolk County Tax Map Number	Acres	District	Suffolk County Tax Map Number	Acres
(901)	473601 001.000-0001-002.000	1.00	(901)	473601 001.000-0001-070.000	3.60
(901)	473601 001.000-0002-001.000	0.11	(901)	473601 001.000-0002-002.000	52.00
(901)	473601 001.000-0003-002.000	1.90	(901)	473601 001.000-0003-008.000	1.80
(901)	473601 002.000-0004-007.000	1.84	(901)	473601 002.000-0004-010.000	3.96
(901)	473601 002.000-0004-012.000	1.84	(901)	473601 002.000-0004-015.000	1.84
(901)	473601 002.000-0004-028.000	1.84	(901)	473601 002.000-0004-036.000	1.84
(901)	473601 002.000-0004-040.000	1.87	(901)	473601 002.000-0004-050.000	1.85
(901)	473601 002.000-0004-065.000	1.84	(901)	473601 002.000-0004-066.000	1.84
(901)	473601 002.000-0004-069.000	1.98	(901)	473601 002.000-0004-072.000	1.84
(901)	473601 002.000-0004-079.000	1.85	(901)	473601 002.000-0004-109.000	2.00
(901)	473601 002.000-0004-111.000	1.82	(901)	473601 002.000-0004-115.000	2.00
(901)	473601 002.000-0004-117.000	1.95	(901)	473601 003.000-0002-033.000	0.57
(901)	473601 004.000-0001-032.002	4.14	(901)	473601 004.000-0002-064.000	1.10
(901)	473601 004.000-0002-075.001	1.66	(901)	473601 004.000-0003-004.007	2.04
(901)	473601 004.000-0003-007.000	1.26	(901)	473601 004.000-0004-006.000	1.80
(901)	473601 004.000-0004-009.000	1.80	(901)	473601 004.000-0004-012.000	3.50
(901)	473601 004.000-0005-003.000	2.26	(901)	473601 004.000-0005-004.000	2.02
(901)	473601 004.000-0005-005.000	1.90	(901)	473601 005.000-0001-001.000	0.86
(901)	473601 005.000-0001-003.001	1.85	(901)	473601 005.000-0001-003.002	1.86
(901)	473601 005.000-0001-003.003	2.84	(901)	473601 005.000-0001-003.004	3.52
(901)	473601 005.000-0001-003.005	3.60	(901)	473601 005.000-0001-003.006	10.93
(901)	473601 005.000-0001-003.007	2.30	(901)	473601 005.000-0001-011.001	1.90
(901)	473601 005.000-0001-011.002	1.80	(901)	473601 005.000-0001-011.003	2.30
(901)	473601 005.000-0001-017.012	2.13	(901)	473601 005.000-0001-017.013	24.32
(901)	473601 005.000-0001-017.014	1.55	(901)	473601 005.000-0001-050.002	64.67
(901)	473601 005.000-0001-050.005	3.70	(901)	473601 005.000-0001-061.000	1.90
(901)	473601 005.000-0001-087.007	0.78	(901)	473601 006.000-0001-038.000	0.57
(901)	473601 006.000-0002-016.000	0.72	(901)	473601 006.000-0002-024.000	0.85
(901)	473601 006.000-0002-027.000	1.02	(901)	473601 006.000-0003-008.002	1.06
(901)	473601 006.000-0005-039.000	1.00	(901)	473601 006.000-0005-068.000	0.09
(902)	473603 003.000-0001-007.000	0.71	(902)	473603 004.000-0002-024.000	0.99
(902)	473603 004.000-0002-025.000	1.10	(902)	473603 004.000-0002-030.000	1.20
(902)	473603 004.000-0002-031.000	1.00	(902)	473603 004.000-0002-039.000	1.20
(902)	473603 004.000-0002-040.000	1.40	(902)	473603 004.000-0002-041.000	1.20
(902)	473603 004.000-0002-047.000	1.20	(902)	473603 004.000-0003-014.004	1.00
(902)	473603 005.000-0001-001.001	0.28	(902)	473603 005.000-0001-035.002	1.07
(902)	473603 006.000-0001-023.005	3.40	(902)	473603 006.000-0001-023.006	4.37
(902)	473603 006.000-0001-023.007	3.04	(902)	473603 006.000-0002-003.003	2.00
(902)	473603 006.000-0002-003.004	2.00	(902)	473603 006.000-0002-011.003	2.10
(902)	473603 006.000-0002-014.001	2.80	(902)	473603 006.000-0002-024.006	2.00
(902)	473603 006.000-0002-024.011	0.77	(902)	473603 006.000-0003-006.000	2.10
(902)	473603 007.000-0001-004.019	1.86	(902)	473603 007.000-0001-010.005	2.35
(902)	473603 007.000-0001-011.007	3.30	(902)	473603 007.000-0001-040.000	0.64
(902)	473603 007.000-0001-047.007	2.40	(902)	473603 007.000-0001-051.001	2.02
(902)	473603 007.000-0001-055.008	2.05	(902)	473603 007.000-0002-050.010	1.06
(902)	473603 007.000-0002-050.011	1.24	(902)	473603 007.000-0002-050.012	0.93
(902)	473603 007.000-0002-050.013	1.00	(902)	473603 010.000-0002-003.000	1.29
(902)	473603 010.000-0002-054.001	1.57	(902)	473603 010.000-0002-054.002	1.62
(902)	473603 010.000-0002-054.003	1.65	(902)	473603 010.000-0002-054.004	1.20
(902)	473603 010.000-0002-054.005	1.22	(902)	473603 010.000-0003-025.006	4.97

## Village/Hamlet Green/ Parks & Recreation

District	Suffolk County Tax Map Number	Acres	District	Suffolk County Tax Map Number	Acres
(902)	473603 010.000-0003-028.004	1.50	(902)	473603 011.000-0001-002.004	2.20
(902)	473603 011.000-0001-019.000	9.20	(902)	473603 011.000-0002-013.001	2.00
(902)	473603 011.000-0002-033.001	1.30	(902)	473603 011.000-0003-008.001	1.50
(902)	473603 011.000-0003-013.000	1.02	(902)	473603 011.000-0003-019.001	1.00
(902)	473603 015.000-0001-014.000	1.10	(902)	473603 015.000-0001-018.001	1.20
(902)	473603 015.000-0002-014.000	2.10	(902)	473603 016.000-0001-016.000	4.20
(902)	473603 016.000-0001-019.000	4.40	(902)	473603 016.000-0003-010.000	3.00
(902)	473603 016.000-0003-011.000	8.00	(902)	473603 016.000-0003-012.000	2.70
(902)	473603 016.000-0003-025.000	2.04	(904)	473605 001.000-0002-003.001	0.01
(904)	473605 001.000-0003-008.005	0.42	(904)	473605 001.000-0003-085.001	11.00
(904)	473605 002.000-0001-054.001	0.81	(904)	473605 002.000-0001-054.002	0.81
(904)	473605 003.000-0001-032.000	0.22	(904)	473605 003.000-0005-006.000	0.84
(904)	473605 004.000-0002-019.000	1.40	(904)	473605 005.000-0001-019.000	0.58
(904)	473605 005.000-0001-028.002	0.34	(904)	473605 005.000-0007-002.000	0.93
(904)	473605 005.000-0007-007.000	0.85	(904)	473605 005.000-0007-009.000	
(904)	473605 012.000-0002-013.000	1.96	(904)	473605 012.000-0002-021.000	6.62
(904)	473605 012.000-0002-042.000	12.20	(904)	473605 012.000-0002-043.001	2.99
(904)	473605 012.000-0002-043.002	3.05	(904)	473605 012.000-0003-029.006	4.38
(904)	473605 012.000-0003-029.007	3.05	(904)	473605 014.000-0003-052.002	3.76
(904)	473605 014.000-0003-052.003	3.57	(904)	473605 014.000-0003-052.004	2.90
(904)	473605 020.000-0002-013.002	1.84	(904)	473605 020.000-0002-014.002	1.53
(904)	473605 020.000-0002-014.011	1.42	(904)	473605 020.000-0002-014.012	1.65
(904)	473605 020.000-0002-014.013	1.39	(904)	473605 020.000-0002-014.014	1.38
(904)	473605 020.000-0002-014.015	1.33	(904)	473605 020.000-0002-014.016	1.40
(904)	473605 021.000-0001-003.000	2.54	(904)	473605 021.000-0001-004.000	3.90
(904)	473605 021.000-0001-007.011	2.60	(904)	473605 022.000-0001-003.000	2.26
(904)	473605 022.000-0001-018.000	1.52	(904)	473605 022.000-0001-020.000	5.18
(904)	473605 022.000-0001-024.000	1.44	(904)	473605 022.000-0001-025.000	0.98
(904)	473605 022.000-0002-016.003	8.10	(904)	473605 023.000-0001-002.001	3.05
(904)	473605 023.000-0001-005.000	0.78	(904)	473605 023.000-0001-010.000	3.35
(904)	473605 023.000-0001-013.000	0.01	(904)	473605 023.000-0001-017.000	0.12
(904)	473605 024.000-0001-004.000	0.46	(904)	473605 024.000-0001-007.000	1.98
(904)	473605 024.000-0001-008.000	3.47	(904)	473605 025.000-0001-004.000	0.50
(904)	473605 025.000-0001-011.001	1.90	(904)	473605 027.000-0001-018.002	1.72
(904)	473605 030.000-0001-001.001	2.03	(904)	473605 030.000-0001-001.002	2.02
(904)	473605 030.000-0001-001.003	2.03	(904)	473605 030.000-0001-001.004	3.88
(904)	473605 030.000-0001-001.005	3.83	(904)	473605 030.000-0001-001.008	4.07
(904)	473605 030.000-0001-001.010	4.08	(904)	473605 030.000-0001-001.011	10.54
(904)	473605 030.000-0001-001.012	5.34	(904)	473605 030.000-0001-013.024	0.77
(904)	473605 030.000-0001-044.002	2.80	(904)	473605 030.000-0001-044.003	3.80
(904)	473605 030.000-0001-044.008	1.84	(904)	473605 030.000-0001-048.003	5.17
(904)	473605 030.000-0001-048.004	5.26	(904)	473605 030.000-0001-048.005	5.17
(904)	473605 030.000-0001-048.006	5.00	(904)	473605 030.000-0001-048.007	6.90
(904)	473605 030.000-0001-051.000	0.96	(904)	473605 030.000-0001-059.004	25.30
(904)	473605 030.000-0001-059.016	3.60	(904)	473605 030.000-0001-059.017	3.20
(904)	473605 030.000-0001-065.003	2.11	(905)	473607 007.000-0003-010.000	0.65
(905)	473607 009.000-0002-023.002	1.10	(905)	473607 009.000-0003-017.014	1.31
(905)	473607 009.000-0003-017.015	1.30	(905)	473607 010.000-0002-001.001	1.40
(905)	473607 010.000-0003-031.000	1.00	(905)	473607 010.000-0004-017.000	0.92
(905)	473607 010.000-0005-017.000	0.99	(905)	473607 010.000-0005-018.000	0.99

## Village/Hamlet Green/ Parks & Recreation

District	Suffolk County Tax Map Number	Acres	District	Suffolk County Tax Map Number	Acres
(905)	473607 010.000-0007-009.003	1.66	(905)	473607 010.000-0007-031.015	2.40
(905)	473607 011.000-0002-029.000	0.21	(905)	473607 012.000-0004-025.000	1.00
(905)	473607 014.000-0002-008.004	1.70	(905)	473607 015.000-0001-003.000	5.50
(905)	473607 015.000-0004-029.000	0.73	(905)	473607 015.000-0004-039.001	1.34
(905)	473607 015.000-0005-032.000	0.80	(905)	473607 016.000-0001-026.001	1.20
(905)	473607 016.000-0001-026.002	0.03	(905)	473607 017.000-0002-030.000	0.13
(905)	473607 017.000-0003-004.001	0.17	(905)	473607 017.000-0003-039.000	0.10
(905)	473607 017.000-0005-009.000	0.20	(905)	473607 017.000-0005-010.000	0.05
(905)	473607 017.000-0005-017.000	0.12	(905)	473607 017.000-0005-026.001	0.16
(905)	473607 017.000-0005-026.002	0.01	(905)	473607 017.000-0005-027.000	0.05
(905)	473607 017.000-0005-028.000	0.21	(905)	473607 017.000-0005-035.000	0.16
(905)	473607 017.000-0005-036.000	0.18	(905)	473607 017.000-0005-043.000	0.12
(905)	473607 017.000-0005-046.000	0.29	(905)	473607 018.000-0001-001.000	2.96
(905)	473607 018.000-0001-024.001	0.40	(905)	473607 019.000-0007-011.000	2.09
(905)	473607 021.000-0002-002.002	0.75	(905)	473607 021.000-0002-002.003	2.47
(905)	473607 021.000-0002-005.001	3.30	(905)	473607 021.000-0002-006.000	0.30
(905)	473607 022.000-0001-012.001	0.50	(905)	473607 022.000-0001-018.000	0.47
(903)	473609 001.000-0003-007.000	0.53	(903)	473609 001.000-0003-021.001	0.16
(903)	473609 001.000-0003-021.002	0.16	(903)	473609 002.000-0001-017.000	0.05
(903)	473609 002.000-0001-019.001	0.48	(903)	473609 002.000-0001-019.002	0.47
(903)	473609 002.000-0001-019.003	0.49	(903)	473609 002.000-0001-019.004	2.56
(903)	473609 002.000-0001-036.005	0.50	(903)	473609 002.000-0001-036.006	0.27
(903)	473609 002.000-0001-038.000	0.14	(903)	473609 002.000-0001-042.000	0.45
(903)	473609 002.000-0001-043.000	0.46	(903)	473609 002.000-0001-051.000	0.13
(903)	473609 003.000-0002-060.000	0.18	(903)	473609 004.000-0001-026.000	0.49
(903)	473609 004.000-0001-039.002	1.16	(903)	473609 004.000-0002-044.011	0.66
(903)	473609 004.000-0002-057.003	0.55	(903)	473609 004.000-0002-057.004	0.55
(903)	473609 005.000-0001-020.000	0.30	(903)	473609 005.000-0001-021.000	0.34
(903)	473609 005.000-0002-010.000	0.19	(903)	473609 006.000-0001-004.000	0.25
(903)	473609 006.000-0001-058.000	0.08	(903)	473609 006.000-0002-010.002	3.80
(903)	473609 006.000-0003-042.002	1.43	(903)	473609 006.000-0004-047.002	0.88
(903)	473609 006.000-0004-047.003	0.90	(903)	473609 006.000-0004-047.004	0.78
(903)	473609 006.000-0004-056.000	0.76	(903)	473609 007.000-0001-001.011	0.44
(903)	473609 007.000-0001-004.000	0.53	(903)	473609 007.000-0001-009.000	0.51
(903)	473609 007.000-0001-012.001	0.87	(903)	473609 007.000-0001-013.000	1.00
(903)	473609 007.000-0003-052.001	0.27	(903)	473609 007.000-0003-052.002	0.27
(907)	473613 001.000-0001-005.000	1.20	(907)	473613 001.000-0001-006.000	1.00
(907)	473613 001.000-0001-007.000	0.54	(907)	473613 001.000-0001-008.000	0.51
(907)	473613 002.000-0001-026.000	0.84	(907)	473613 003.000-0001-006.000	2.50
(907)	473613 003.000-0001-008.000	1.57	(907)	473613 003.000-0001-009.000	0.17
(907)	473613 003.000-0001-010.000	0.08	(907)	473613 003.000-0001-015.000	0.47
(907)	473613 004.000-0001-001.000	0.28	(907)	473613 004.000-0001-010.000	0.32
(900)	473689 069.000-0002-010.001	9.10	(900)	473689 118.000-0002-009.000	1.87
(900)	473689 118.000-0002-013.000	1.74	(900)	473689 118.000-0002-014.000	0.23
(900)	473689 118.000-0002-015.000	3.30	(900)	473689 118.000-0002-018.000	7.50
(900)	473689 118.000-0002-020.001	1.90	(900)	473689 118.000-0002-020.002	2.42
(900)	473689 118.000-0002-025.000	4.70	(900)	473689 118.001-0001-002.000	1.52
(900)	473689 158.000-0002-008.008	1.61	(900)	473689 158.000-0002-008.009	1.55
(900)	473689 158.000-0002-008.010	1.71	(900)	473689 158.000-0002-011.002	1.00
(900)	473689 158.000-0002-012.000	1.00	(900)	473689 158.000-0002-013.002	0.07

## Village/Hamlet Green/ Parks & Recreation

District	Suffolk County Tax Map Number	Acres	District	Suffolk County Tax Map Number	Acres
(900)	473689 158.000-0002-013.010	7.30	(900)	473689 158.000-0002-015.003	11.80
(900)	473689 158.000-0002-028.001	21.90	(900)	473689 158.000-0002-033.000	0.14
(900)	473689 172.000-0001-050.000	2.20	(900)	473689 205.000-0002-097.008	1.08
(900)	473689 205.000-0003-001.000	0.43	(900)	473689 205.000-0003-050.000	0.40
(900)	473689 223.000-0001-014.000	0.25	(900)	473689 223.000-0001-015.000	0.69
(900)	473689 224.000-0002-035.003	1.00	(900)	473689 227.000-0001-001.000	0.54
(900)	473689 227.000-0001-009.000	0.76	(900)	473689 253.000-0001-022.000	3.22
(900)	473689 253.000-0001-023.000	5.02	(900)	473689 256.000-0001-014.000	5.40
(900)	473689 263.000-0003-025.000	0.81	(900)	473689 300.000-0002-002.000	20.00
(900)	473689 330.000-0002-005.000	6.70	(900)	473689 330.000-0002-016.007	0.92
(900)	473689 330.000-0002-016.008	1.00	(900)	473689 330.000-0002-016.009	1.11
(900)	473689 330.000-0002-016.010	1.44	(900)	473689 330.000-0002-016.012	1.37
(900)	473689 330.000-0002-016.013	0.85	(900)	473689 330.000-0002-016.014	0.70
(900)	473689 330.000-0002-016.015	0.80	(900)	473689 330.000-0002-016.016	0.87
(900)	473689 330.000-0002-016.018	0.82	(900)	473689 330.000-0002-016.019	0.89
(900)	473689 330.000-0002-016.020	1.05	(900)	473689 340.000-0001-049.002	0.87
(900)	473689 350.000-0002-010.004	6.50	(900)	473689 353.000-0001-024.002	1.00
(900)	473689 353.000-0001-024.007	1.16	(900)	473689 353.000-0001-037.001	4.30
(900)	473689 353.000-0001-037.003	4.80	(900)	473689 356.000-0002-001.008	3.03
(900)	473689 356.000-0002-001.010	0.15	(900)	473689 357.000-0003-002.001	0.90
(900)	473689 359.000-0003-030.001	22.60	(900)	473689 359.000-0003-040.000	9.30
(900)	473689 359.000-0003-049.000	32.00	(900)	473689 359.000-0004-056.000	59.30
(900)	473689 359.000-0005-001.000	14.00	(900)	473689 376.000-0002-007.000	0.98
(900)	473689 376.000-0002-008.000	0.80			

## Village/Hamlet Green/ Parks & Recreation

**347 Priorities, 983.84 Acres**

## Historic Places & Properties

District	Suffolk County Tax Map Number	Acres	District	Suffolk County Tax Map Number	Acres
(900)	473689 003.000-0001-013.000	0.74	(900)	473689 077.000-0001-014.001	3.30
(900)	473689 114.000-0002-011.000	0.38	(900)	473689 133.000-0002-008.000	2.29
(900)	473689 340.000-0001-049.002	0.87	(900)	473689 369.000-0001-001.000	1.22

## Historic Places & Properties

6 Priorities, 8.80 Acres

## Trails

District	Suffolk County Tax Map Number	Acres	District	Suffolk County Tax Map Number	Acres
----------	-------------------------------	-------	----------	-------------------------------	-------

### Brick Kiln Woods (Great Swamp) Trail

<b>TR4</b>					
(900)	473689 039.000-0001-018.000	16.60			

1 Priorities, 16.60 Acres

**Totals for Brick Kiln Woods (Great Swamp) Trail: 1 Priorities, 16.60 Acres**

### Morton to Kellis Pond Trail

<b>TR1a</b>					
(900)	473689 049.000-0001-005.004	2.51			

1 Priorities, 2.51 Acres

<b>TR1b</b>					
(900)	473689 003.000-0002-003.000	5.16			

1 Priorities, 5.16 Acres

<b>TR3a</b>					
(900)	473689 013.000-0001-075.004	1.50	(900)	473689 035.000-0002-067.002	7.00
(900)	473689 035.000-0002-067.003	0.20			

3 Priorities, 8.70 Acres

<b>TR4</b>					
(900)	473689 083.000-0001-034.001	25.00	(900)	473689 084.000-0001-005.009	4.80

2 Priorities, 29.80 Acres

**Totals for Morton to Kellis Pond Trail: 7 Priorities, 46.17 Acres**

### Oak Ponds to Peconic Bay Trail

<b>TR1b</b>					
(900)	473689 099.000-0001-013.002	1.84	(900)	473689 099.000-0001-013.005	1.84
(900)	473689 099.000-0001-013.006	62.94	(900)	473689 099.000-0001-013.007	1.86

4 Priorities, 68.48 Acres

<b>TR3a</b>					
(900)	473689 098.000-0002-019.001	5.70			

1 Priorities, 5.70 Acres

**Totals for Oak Ponds to Peconic Bay Trail: 5 Priorities, 74.18 Acres**

### Paumanok Path Trail

<b>TR1</b>					
(900)	473689 111.000-0002-039.001	0.89	(900)	473689 111.000-0002-039.002	1.07

## Trails

District	Suffolk County Tax Map Number	Acres	District	Suffolk County Tax Map Number	Acres
<b>Paumanok Path Trail</b>					
(900)	473689 111.000-0002-039.003	2.33	(900)	473689 111.000-0002-040.003	1.69
<b>4 Priorities, 5.98 Acres</b>					
<b>TR1a</b>					
(900)	473689 024.000-0004-011.003	6.60	(900)	473689 029.000-0004-002.002	5.90
(900)	473689 034.000-0001-011.006	0.15	(900)	473689 035.000-0002-069.000	0.63
(900)	473689 045.000-0002-024.002	2.00	(900)	473689 045.000-0002-030.001	1.30
(900)	473689 079.000-0001-003.000	10.60	(900)	473689 092.000-0003-044.000	1.13
(900)	473689 092.000-0003-051.000	2.60	(900)	473689 209.000-0002-012.002	1.97
<b>10 Priorities, 32.88 Acres</b>					
<b>TR1b</b>					
(900)	473689 022.000-0001-048.003	10.60	(900)	473689 036.000-0001-004.002	12.00
(900)	473689 055.000-0001-014.002	9.26	(900)	473689 055.000-0002-011.004	34.40
(900)	473689 077.000-0005-033.001	1.00	(900)	473689 077.000-0005-033.009	0.92
(900)	473689 077.000-0005-053.000	6.50	(900)	473689 078.000-0002-032.001	5.40
(900)	473689 187.000-0002-078.000	36.50	(900)	473689 209.000-0002-013.007	1.03
(900)	473689 231.000-0002-015.003	13.28			
<b>11 Priorities, 130.89 Acres</b>					
<b>TR2</b>					
(900)	473689 022.000-0001-030.000	11.25	(900)	473689 022.000-0001-045.007	5.00
(900)	473689 022.000-0001-045.008	5.29	(900)	473689 025.000-0001-012.001	1.30
(900)	473689 025.000-0001-012.002	2.60	(900)	473689 025.000-0001-012.003	0.37
(900)	473689 025.000-0001-045.000	6.04	(900)	473689 029.000-0004-003.007	2.64
(900)	473689 029.000-0004-005.001	0.92	(900)	473689 029.000-0004-005.002	0.94
(900)	473689 029.000-0004-005.003	1.06	(900)	473689 029.000-0004-005.004	1.22
(900)	473689 029.000-0004-005.005	8.80	(900)	473689 029.000-0004-005.006	0.60
(900)	473689 034.000-0001-002.010	1.18	(900)	473689 034.000-0001-002.019	0.43
(900)	473689 034.000-0001-002.020	1.01	(900)	473689 034.000-0001-002.023	1.28
(900)	473689 034.000-0001-002.025	1.77	(900)	473689 034.000-0001-002.040	67.85
(900)	473689 034.000-0001-002.053	0.95	(900)	473689 034.000-0001-021.001	9.56
(900)	473689 129.000-0001-048.001	0.25	(900)	473689 129.000-0001-048.002	5.27
(900)	473689 188.000-0001-026.000	7.88	(900)	473689 210.000-0001-001.000	9.36
(900)	473689 231.000-0002-005.002	1.38			
<b>27 Priorities, 156.20 Acres</b>					
<b>TR3a</b>					
(900)	473689 022.000-0001-003.000	5.20	(900)	473689 029.000-0002-049.001	1.90
(900)	473689 034.000-0001-011.002	4.64	(900)	473689 040.000-0002-019.000	4.00
(900)	473689 078.000-0003-002.002	5.53	(900)	473689 110.000-0002-002.000	1.36
(900)	473689 110.000-0002-009.000	1.36	(900)	473689 110.000-0002-010.000	1.15
(900)	473689 110.000-0002-011.000	1.04	(900)	473689 158.000-0002-008.008	1.61
(900)	473689 158.000-0002-008.009	1.55	(900)	473689 158.000-0002-008.010	1.71
(900)	473689 158.000-0002-008.013	3.80	(900)	473689 177.000-0002-033.002	1.05
(900)	473689 210.000-0001-006.001	2.70			

**15 Priorities, 38.60 Acres**

## Trails

District	Suffolk County Tax Map Number	Acres	District	Suffolk County Tax Map Number	Acres
<b>Paumanok Path Trail</b>					
<b>TR3b</b>					
(900)	473689 033.000-0003-011.022	5.18	(900)	473689 034.000-0001-019.001	16.20
(900)	473689 110.000-0002-001.000	30.56	(900)	473689 128.000-0001-021.001	55.20
(900)	473689 128.000-0001-022.005	0.70	(900)	473689 158.000-0002-013.002	0.07
(900)	473689 158.000-0002-013.010	7.30	(900)	473689 158.004-0001-001.000	
(900)	473689 158.004-0001-002.000		(900)	473689 186.000-0002-038.000	41.00
(900)	473689 208.000-0002-018.001	2.70	(900)	473689 231.000-0002-006.000	6.91
<hr/>					
<b>12 Priorities, 165.82 Acres</b>					
<b>TR5</b>					
(900)	473689 078.000-0001-020.001	20.27	(900)	473689 129.000-0001-005.002	6.00
(900)	473689 129.000-0001-037.001	6.10	(900)	473689 210.000-0002-016.000	13.72
<hr/>					
<b>4 Priorities, 46.09 Acres</b>					
<hr/>					
<b>Totals for Paumanok Path Trail: 83 Priorities, 576.46 Acres</b>					
<hr/>					
<b>The Bay to Ocean Trail</b>					
<b>TR3b</b>					
	473615 001.000-0003-001.000	3.05		473615 001.000-0003-003.000	2.16
	473615 004.000-0002-039.000	2.89			
<hr/>					
<b>3 Priorities, 8.10 Acres</b>					
<b>TR4</b>					
	473615 001.000-0003-011.000	2.10		473615 004.000-0002-040.002	2.23
	473615 004.000-0002-040.003	2.23		473615 004.000-0002-040.004	12.43
	473615 010.000-0001-002.001	1.82		473615 010.000-0001-002.007	25.00
<hr/>					
<b>6 Priorities, 45.81 Acres</b>					
<hr/>					
<b>Totals for The Bay to Ocean Trail: 9 Priorities, 53.91 Acres</b>					
<hr/>					
<b>Trout Pond to Brick Hill Trail</b>					
<b>TR1a</b>					
(900)	473689 030.000-0001-039.002	5.60			
<hr/>					
<b>1 Priorities, 5.60 Acres</b>					
<b>TR3a</b>					
(900)	473689 014.000-0001-012.002	2.40	(900)	473689 014.000-0001-012.003	0.29
(900)	473689 014.000-0001-012.004	0.24			
<hr/>					
<b>3 Priorities, 2.93 Acres</b>					
<b>TR3b</b>					
(900)	473689 014.000-0001-035.002	5.35	(900)	473689 014.000-0001-061.002	2.41

**Trails**

**District      Suffolk County Tax Map Number      Acres      District      Suffolk County Tax Map Number      Acres**

**Trout Pond to Brick Hill Trail**

**2 Priorities, 7.76 Acres**

**Totals for Trout Pond to Brick Hill Trail: 6 Priorities, 16.29 Acres**

**Tuckahoe Woods Trail**

**TR1b**

(900)      473689 111.000-0003-013.001      3.71

**1 Priorities, 3.71 Acres**

**TR3a**

(900)      473689 093.000-0001-015.000      1.50      (900)      473689 111.000-0003-010.000      1.60

**2 Priorities, 3.10 Acres**

**Totals for Tuckahoe Woods Trail: 3 Priorities, 6.81 Acres**

**Trails**

**114 Priorities, 790.42 Acres**

## Aquifer Recharge Areas

District	Suffolk County Tax Map Number	Acres	District	Suffolk County Tax Map Number	Acres
(900)	473689 004.000-0001-087.003	19.70	(900)	473689 021.000-0001-011.001	4.59
(900)	473689 021.000-0002-043.003		(900)	473689 022.000-0001-052.001	134.80
(900)	473689 022.000-0001-053.002	5.80	(900)	473689 022.000-0001-055.006	6.30
(900)	473689 024.000-0004-007.001	7.40	(900)	473689 026.000-0001-100.001	2.50
(900)	473689 029.000-0003-010.002	1.17	(900)	473689 029.000-0003-010.008	4.13
(900)	473689 029.000-0004-002.002	5.90	(900)	473689 029.000-0004-003.012	1.00
(900)	473689 030.000-0001-032.002	4.60	(900)	473689 034.000-0001-002.004	8.40
(900)	473689 034.000-0001-007.002	1.14	(900)	473689 034.000-0001-008.001	2.13
(900)	473689 034.000-0001-010.000	1.21	(900)	473689 034.000-0001-011.006	0.15
(900)	473689 034.000-0001-017.000	3.23	(900)	473689 034.000-0001-019.001	16.20
(900)	473689 034.000-0001-020.002	0.17	(900)	473689 034.000-0001-021.005	5.03
(900)	473689 034.000-0001-021.006	5.63	(900)	473689 035.000-0002-037.004	1.84
(900)	473689 035.000-0002-038.003	2.13	(900)	473689 035.000-0002-043.000	0.03
(900)	473689 035.000-0002-056.001	12.93	(900)	473689 036.000-0001-011.011	0.80
(900)	473689 039.000-0001-026.000	1.72	(900)	473689 040.000-0001-005.001	28.20
(900)	473689 040.000-0001-010.002	20.30	(900)	473689 040.000-0002-042.001	3.30
(900)	473689 040.000-0002-045.001	1.30	(900)	473689 040.000-0003-005.005	11.00
(900)	473689 040.000-0003-037.001	3.40	(900)	473689 045.000-0001-002.013	0.05
(900)	473689 053.000-0001-078.001	0.05	(900)	473689 054.000-0001-017.002	30.10
(900)	473689 055.000-0001-018.004	0.86	(900)	473689 063.000-0001-006.000	1.24
(900)	473689 063.000-0002-017.000	0.14	(900)	473689 063.000-0004-029.000	0.04
(900)	473689 063.000-0004-032.001	1.11	(900)	473689 072.000-0001-005.007	2.46
(900)	473689 078.001-0001-025.000	0.04	(900)	473689 078.002-0001-033.000	0.25
(900)	473689 079.000-0001-076.000	1.15	(900)	473689 098.000-0002-002.000	1.06
(900)	473689 098.000-0002-004.000	0.99	(900)	473689 098.000-0002-006.000	1.03
(900)	473689 098.000-0002-018.004	0.46	(900)	473689 098.000-0002-018.005	0.92
(900)	473689 098.000-0002-018.006	0.14	(900)	473689 098.000-0002-018.007	0.96
(900)	473689 098.000-0002-018.008	0.46	(900)	473689 098.000-0002-018.009	0.92
(900)	473689 098.000-0002-018.010	1.10	(900)	473689 098.000-0002-018.011	0.55
(900)	473689 098.000-0002-018.012	0.83	(900)	473689 098.000-0002-018.014	1.10
(900)	473689 098.000-0002-018.016	0.92	(900)	473689 098.000-0002-018.021	0.55
(900)	473689 098.000-0002-018.022	0.09	(900)	473689 098.000-0002-018.024	0.46
(900)	473689 098.000-0002-018.025	0.09	(900)	473689 098.000-0002-018.027	1.10
(900)	473689 098.000-0002-018.029	0.92	(900)	473689 098.000-0002-018.030	1.10
(900)	473689 098.000-0002-018.031	0.05	(900)	473689 098.000-0003-001.000	0.25
(900)	473689 098.000-0003-002.000	0.24	(900)	473689 098.000-0003-006.000	0.23
(900)	473689 098.000-0003-009.000	0.09	(900)	473689 098.000-0003-011.000	0.14
(900)	473689 098.000-0003-012.000	0.09	(900)	473689 098.000-0003-025.000	0.23
(900)	473689 098.000-0003-036.000	0.34	(900)	473689 098.000-0003-037.000	0.33
(900)	473689 098.000-0003-050.000	0.23	(900)	473689 098.000-0003-053.000	0.23
(900)	473689 098.000-0003-054.000	0.23	(900)	473689 098.000-0003-058.000	0.11
(900)	473689 098.000-0003-073.000	0.09	(900)	473689 098.000-0003-088.000	0.09
(900)	473689 098.000-0003-090.000	0.18	(900)	473689 098.000-0003-096.000	0.09
(900)	473689 098.000-0003-101.000	0.09			

**Aquifer Recharge Areas**  
**87 Priorities, 384.70 Acres**

## Central Pine Barrens Plan - Core Preservation Area

District	Suffolk County Tax Map Number	Acres	District	Suffolk County Tax Map Number	Acres
(905)	473607 001.000-0001-007.001	1.20	(900)	473689 135.000-0001-001.000	24.00
(900)	473689 135.000-0001-002.000	0.56	(900)	473689 135.000-0001-003.000	3.00
(900)	473689 135.000-0001-006.000	3.20	(900)	473689 135.000-0001-007.000	2.80
(900)	473689 135.000-0001-008.000	2.90	(900)	473689 135.000-0001-009.000	3.00
(900)	473689 135.000-0001-011.000	3.60	(900)	473689 135.000-0001-012.000	0.44
(900)	473689 135.000-0001-013.000	0.17	(900)	473689 135.000-0001-014.000	1.80
(900)	473689 135.000-0001-016.000	1.45	(900)	473689 135.000-0001-017.000	1.30
(900)	473689 135.000-0001-018.000	11.60	(900)	473689 135.000-0001-025.000	0.17
(900)	473689 135.000-0001-026.000	0.11	(900)	473689 135.000-0001-027.000	0.17
(900)	473689 135.000-0001-033.000	16.40	(900)	473689 135.000-0001-036.000	0.06
(900)	473689 135.000-0001-037.000	0.22	(900)	473689 135.000-0001-038.000	0.15
(900)	473689 135.000-0002-001.000	4.30	(900)	473689 135.000-0002-003.000	11.80
(900)	473689 135.000-0002-004.000	1.18	(900)	473689 135.000-0002-005.000	22.00
(900)	473689 135.000-0002-006.000	1.20	(900)	473689 135.000-0002-008.000	1.84
(900)	473689 135.000-0002-009.000	1.24	(900)	473689 135.000-0002-010.000	3.70
(900)	473689 135.000-0003-001.000	1.40	(900)	473689 135.000-0003-002.000	0.16
(900)	473689 135.000-0003-003.000	3.48	(900)	473689 135.000-0003-004.000	0.06
(900)	473689 135.000-0003-005.000	1.50	(900)	473689 135.000-0003-006.000	3.70
(900)	473689 135.000-0003-007.000	0.23	(900)	473689 135.000-0003-008.000	1.61
(900)	473689 135.000-0003-009.000	3.67	(900)	473689 135.000-0003-010.000	19.70
(900)	473689 137.000-0001-014.002	222.40	(900)	473689 137.000-0001-015.000	0.52
(900)	473689 137.000-0001-024.001	15.20	(900)	473689 137.000-0001-026.001	120.50
(900)	473689 137.000-0001-028.000	31.40	(900)	473689 137.000-0001-030.000	10.30
(900)	473689 150.000-0001-007.000	0.53	(900)	473689 150.000-0001-009.000	86.30
(900)	473689 150.000-0001-010.000	2.50	(900)	473689 150.000-0001-011.000	197.40
(900)	473689 150.000-0001-012.000	0.10	(900)	473689 150.000-0001-013.000	16.58
(900)	473689 150.000-0001-014.000	7.50	(900)	473689 150.000-0001-015.000	314.17
(900)	473689 150.000-0001-017.000	118.40	(900)	473689 150.000-0001-019.000	33.00
(900)	473689 150.000-0001-021.000	3.40	(900)	473689 150.000-0002-004.000	2.30
(900)	473689 161.000-0002-001.000	0.16	(900)	473689 161.000-0002-002.000	1.10
(900)	473689 161.000-0002-003.000	3.60	(900)	473689 161.000-0002-004.000	0.06
(900)	473689 161.000-0002-005.000	3.70	(900)	473689 161.000-0002-006.000	3.40
(900)	473689 161.000-0002-007.000	0.29	(900)	473689 161.000-0002-008.000	3.70
(900)	473689 161.000-0002-009.000	0.46	(900)	473689 161.000-0002-010.000	3.20
(900)	473689 161.000-0002-011.000	3.70	(900)	473689 161.000-0002-012.000	1.60
(900)	473689 161.000-0002-013.000	0.97	(900)	473689 161.000-0002-014.000	0.74
(900)	473689 161.000-0002-015.000	0.05	(900)	473689 161.000-0002-016.000	0.17
(900)	473689 161.000-0002-017.000	0.17	(900)	473689 161.000-0002-018.000	0.68
(900)	473689 161.000-0002-019.000	1.80	(900)	473689 161.000-0002-020.000	1.80
(900)	473689 161.000-0002-021.000	44.34	(900)	473689 161.000-0002-022.000	57.00
(900)	473689 161.000-0002-023.000	30.68	(900)	473689 161.000-0002-024.000	37.03
(900)	473689 161.000-0002-025.000	70.79	(900)	473689 161.000-0002-026.000	33.70
(900)	473689 162.000-0002-005.000	0.57	(900)	473689 162.000-0003-001.000	0.11
(900)	473689 162.000-0004-001.000	0.06	(900)	473689 163.000-0002-008.000	2.00
(900)	473689 163.000-0002-027.000	0.23	(900)	473689 164.000-0003-047.000	0.28
(900)	473689 164.000-0003-049.000	0.29	(900)	473689 164.000-0003-051.001	0.49
(900)	473689 164.000-0004-004.000	0.37	(900)	473689 167.000-0002-006.001	1.30
(900)	473689 167.000-0002-007.000	0.83	(900)	473689 167.000-0002-008.000	0.23
(900)	473689 167.000-0002-009.000	0.60	(900)	473689 167.000-0002-026.000	0.23
(900)	473689 167.000-0002-027.000	0.60	(900)	473689 167.000-0002-031.000	0.45

## Central Pine Barrens Plan - Core Preservation Area

District	Suffolk County Tax Map Number	Acres	District	Suffolk County Tax Map Number	Acres
(900)	473689 167.000-0002-032.000	0.46	(900)	473689 167.000-0002-033.000	1.06
(900)	473689 167.000-0002-034.000	0.23	(900)	473689 167.000-0003-004.004	1.06
(900)	473689 167.000-0003-004.005	0.95	(900)	473689 167.000-0003-008.000	1.39
(900)	473689 167.000-0003-009.001	127.50	(900)	473689 169.000-0001-016.002	1.66
(900)	473689 170.000-0001-002.000	0.49	(900)	473689 170.000-0001-032.000	0.45
(900)	473689 170.000-0001-038.001	13.00	(900)	473689 170.000-0001-045.000	2.40
(900)	473689 170.000-0001-046.004	261.40	(900)	473689 170.000-0002-001.011	49.00
(900)	473689 171.000-0001-002.000	0.31	(900)	473689 171.000-0001-003.000	1.30
(900)	473689 171.000-0001-004.000	0.43	(900)	473689 171.000-0001-005.000	0.22
(900)	473689 171.000-0001-006.000	0.23	(900)	473689 171.000-0001-007.000	0.92
(900)	473689 171.000-0001-008.000	0.46	(900)	473689 171.000-0001-009.000	1.37
(900)	473689 171.000-0001-010.000	0.69	(900)	473689 171.000-0001-011.000	1.15
(900)	473689 171.000-0001-012.000	0.89	(900)	473689 171.000-0001-014.000	0.92
(900)	473689 171.000-0001-015.000	0.49	(900)	473689 171.000-0001-016.000	1.48
(900)	473689 171.000-0001-017.001	1.71	(900)	473689 171.000-0001-017.002	0.18
(900)	473689 171.000-0001-018.000	1.10	(900)	473689 171.000-0001-019.000	0.60
(900)	473689 171.000-0001-020.000	2.80	(900)	473689 171.000-0001-021.000	2.80
(900)	473689 171.000-0001-022.000	403.50	(900)	473689 172.000-0001-010.001	1.46
(900)	473689 172.000-0001-012.001	0.29	(900)	473689 172.000-0001-013.000	0.36
(900)	473689 172.000-0001-014.000	0.36	(900)	473689 172.000-0001-015.000	0.36
(900)	473689 172.000-0001-016.000	0.22	(900)	473689 172.000-0001-017.000	1.02
(900)	473689 172.000-0001-018.000	0.72	(900)	473689 172.000-0001-019.000	0.28
(900)	473689 172.000-0001-020.000	0.36	(900)	473689 172.000-0001-021.000	0.34
(900)	473689 172.000-0001-022.000	0.36	(900)	473689 172.000-0001-023.000	1.25
(900)	473689 172.000-0001-024.000	0.36	(900)	473689 172.000-0001-025.000	0.79
(900)	473689 172.000-0001-026.000	0.29	(900)	473689 172.000-0001-027.000	0.28
(900)	473689 172.000-0001-028.000	0.36	(900)	473689 172.000-0001-029.000	0.50
(900)	473689 172.000-0001-030.000	0.36	(900)	473689 172.000-0001-031.000	0.65
(900)	473689 172.000-0001-032.000	0.71	(900)	473689 172.000-0001-033.000	0.07
(900)	473689 172.000-0001-034.000	0.72	(900)	473689 172.000-0001-035.000	0.21
(900)	473689 172.000-0001-036.000	0.22	(900)	473689 172.000-0001-037.000	0.50
(900)	473689 172.000-0001-038.000	0.73	(900)	473689 172.000-0001-039.000	1.08
(900)	473689 172.000-0001-040.000	0.65	(900)	473689 172.000-0001-041.000	0.72
(900)	473689 172.000-0001-042.000	0.07	(900)	473689 172.000-0001-043.000	1.00
(900)	473689 172.000-0001-048.006	27.70	(900)	473689 172.000-0001-048.007	2.10
(900)	473689 172.000-0001-049.000	363.00	(900)	473689 172.000-0001-051.001	25.60
(900)	473689 172.000-0001-051.002	51.20	(900)	473689 172.000-0001-057.001	4.30
(900)	473689 172.000-0001-057.002		(900)	473689 172.000-0001-059.000	0.22
(900)	473689 172.000-0001-060.000	0.14	(900)	473689 172.000-0001-061.000	0.07
(900)	473689 180.000-0001-001.001	621.00	(900)	473689 181.000-0008-003.000	0.07
(900)	473689 182.000-0001-003.000	47.73	(900)	473689 183.000-0001-001.000	15.90
(900)	473689 183.000-0002-005.000	0.35	(900)	473689 183.000-0002-009.000	0.46
(900)	473689 183.000-0002-013.000	0.75	(900)	473689 183.000-0002-016.000	0.46
(900)	473689 183.000-0002-017.000	1.00	(900)	473689 183.000-0002-018.001	7.80
(900)	473689 183.000-0002-019.000	24.80	(900)	473689 184.000-0001-001.000	1.86
(900)	473689 184.000-0001-002.000	1.86	(900)	473689 184.000-0001-003.000	0.60
(900)	473689 184.000-0001-004.000	0.09	(900)	473689 184.000-0001-005.000	0.09
(900)	473689 184.000-0001-006.000	0.10	(900)	473689 184.000-0001-007.000	0.28
(900)	473689 184.000-0001-008.000	0.70	(900)	473689 184.000-0001-009.000	1.88
(900)	473689 184.000-0001-010.000	1.66	(900)	473689 184.000-0001-011.000	0.28

## Central Pine Barrens Plan - Core Preservation Area

District	Suffolk County Tax Map Number	Acres	District	Suffolk County Tax Map Number	Acres
(900)	473689 184.000-0001-012.000	0.17	(900)	473689 184.000-0001-014.000	2.30
(900)	473689 184.000-0001-015.000	2.24	(900)	473689 184.000-0001-016.000	2.13
(900)	473689 184.000-0002-001.000	10.50	(900)	473689 185.000-0001-001.000	271.67
(900)	473689 185.000-0001-003.000	144.46	(900)	473689 185.000-0001-004.000	19.10
(900)	473689 185.000-0001-005.000	13.09	(900)	473689 185.000-0001-010.000	1.60
(900)	473689 185.000-0001-011.000	18.00	(900)	473689 185.000-0001-012.001	2.10
(900)	473689 185.000-0001-013.000	10.70	(900)	473689 193.000-0005-001.000	3.70
(900)	473689 193.000-0005-002.000	3.40	(900)	473689 193.000-0005-003.000	0.29
(900)	473689 193.000-0005-004.000	0.06	(900)	473689 193.000-0005-005.001	0.63
(900)	473689 193.000-0005-006.000	3.10	(900)	473689 193.000-0005-007.000	3.67
(900)	473689 193.000-0005-008.000	3.67	(900)	473689 193.000-0005-009.000	3.67
(900)	473689 193.000-0005-010.000	0.46	(900)	473689 193.000-0005-011.000	3.21
(900)	473689 193.000-0005-012.000	3.67	(900)	473689 193.000-0005-013.000	0.06
(900)	473689 193.000-0005-014.000	3.67	(900)	473689 193.000-0005-015.000	3.43
(900)	473689 193.000-0005-016.000	1.84	(900)	473689 193.000-0005-017.000	1.84
(900)	473689 193.000-0005-018.000	0.86	(900)	473689 193.000-0005-019.000	0.11
(900)	473689 193.000-0005-020.000	0.06	(900)	473689 193.000-0005-021.000	0.34
(900)	473689 193.000-0005-022.000	0.46	(900)	473689 193.000-0005-023.000	1.61
(900)	473689 193.000-0005-024.000	0.23	(900)	473689 193.000-0005-025.000	1.84
(900)	473689 193.000-0006-001.000	0.67	(900)	473689 193.000-0006-002.000	4.80
(900)	473689 193.000-0006-003.000	0.14	(900)	473689 193.000-0006-004.000	1.84
(900)	473689 193.000-0006-005.000	0.28	(900)	473689 193.000-0006-006.000	2.00
(900)	473689 193.000-0006-007.000	2.80	(900)	473689 193.000-0006-008.000	1.40
(900)	473689 193.000-0006-009.000	1.98	(900)	473689 193.000-0006-010.000	0.09
(900)	473689 193.000-0006-011.000	0.32	(900)	473689 193.000-0006-012.000	0.23
(900)	473689 193.000-0006-013.000	9.00	(900)	473689 193.000-0006-014.000	0.09
(900)	473689 193.000-0006-016.000	0.18	(900)	473689 193.000-0007-001.000	159.70
(900)	473689 193.000-0007-007.000	0.11	(900)	473689 193.000-0007-008.000	0.46
(900)	473689 193.000-0007-010.000	0.04	(900)	473689 193.000-0007-016.000	257.00
(900)	473689 194.000-0001-004.000	292.40	(900)	473689 194.000-0001-005.000	197.50
(900)	473689 194.000-0001-014.000	0.05	(900)	473689 195.000-0003-001.000	12.50
(900)	473689 195.001-0001-001.000	50.74	(900)	473689 195.001-0001-004.000	0.46
(900)	473689 195.002-0001-001.000	2.00	(900)	473689 195.002-0001-003.000	0.75
(900)	473689 195.002-0001-005.000	3.10	(900)	473689 195.002-0002-009.000	0.49
(900)	473689 195.002-0002-010.000	0.47	(900)	473689 195.002-0002-013.000	0.45
(900)	473689 196.000-0002-005.000	0.60	(900)	473689 196.000-0002-007.000	0.92
(900)	473689 196.000-0002-008.000	0.65	(900)	473689 196.000-0002-009.000	0.74
(900)	473689 196.000-0002-012.000	0.46	(900)	473689 196.000-0002-016.000	0.09
(900)	473689 196.000-0002-017.000	0.09	(900)	473689 196.000-0002-018.000	0.09
(900)	473689 196.000-0002-019.000	0.23	(900)	473689 196.000-0002-020.000	0.23
(900)	473689 196.000-0002-021.000	0.14	(900)	473689 196.000-0002-022.000	0.14
(900)	473689 196.000-0002-023.000	0.14	(900)	473689 196.000-0002-024.000	1.14
(900)	473689 196.000-0002-025.000	1.15	(900)	473689 196.000-0002-026.000	1.15
(900)	473689 197.000-0002-005.000	4.60	(900)	473689 197.000-0002-007.000	2.30
(900)	473689 198.000-0001-001.000	1.29	(900)	473689 198.000-0001-002.000	2.11
(900)	473689 198.000-0001-003.000	0.22	(900)	473689 198.000-0001-004.000	0.22
(900)	473689 198.000-0001-005.000	0.04	(900)	473689 198.000-0001-006.000	0.04
(900)	473689 198.000-0001-007.000	0.15	(900)	473689 198.000-0001-008.000	0.23
(900)	473689 198.000-0001-009.000	2.98	(900)	473689 198.000-0001-010.000	3.08
(900)	473689 198.000-0001-011.000	0.14	(900)	473689 198.000-0001-012.000	0.04

## Central Pine Barrens Plan - Core Preservation Area

District	Suffolk County Tax Map Number	Acres	District	Suffolk County Tax Map Number	Acres
(900)	473689 198.000-0002-001.000	0.19	(900)	473689 198.000-0002-002.000	0.09
(900)	473689 198.000-0002-003.000	0.18	(900)	473689 198.000-0002-004.000	0.09
(900)	473689 198.000-0002-005.000	0.09	(900)	473689 198.000-0002-006.000	0.18
(900)	473689 198.000-0002-007.000	0.05	(900)	473689 198.000-0002-008.000	0.09
(900)	473689 198.000-0002-009.000	0.23	(900)	473689 198.000-0002-010.000	0.23
(900)	473689 198.000-0002-011.000	0.05	(900)	473689 198.000-0002-012.000	0.79
(900)	473689 198.000-0002-013.000	0.10	(900)	473689 198.000-0002-014.000	0.27
(900)	473689 198.000-0002-015.000	0.73	(900)	473689 198.000-0002-016.000	0.14
(900)	473689 198.000-0002-017.000	1.01	(900)	473689 198.000-0002-018.000	0.23
(900)	473689 198.000-0002-019.000	0.23	(900)	473689 198.000-0002-020.000	0.23
(900)	473689 198.000-0002-021.000	0.23	(900)	473689 198.000-0002-022.000	1.01
(900)	473689 198.000-0002-023.000	0.64	(900)	473689 198.000-0002-024.000	0.05
(900)	473689 198.000-0002-025.000	0.18	(900)	473689 198.000-0002-026.000	0.09
(900)	473689 198.000-0003-001.000	0.23	(900)	473689 198.000-0003-002.000	0.83
(900)	473689 198.000-0003-003.000	0.23	(900)	473689 198.000-0003-004.000	0.23
(900)	473689 198.000-0003-005.000	2.30	(900)	473689 198.000-0003-006.000	2.20
(900)	473689 198.000-0003-007.000	0.41	(900)	473689 198.000-0003-008.000	0.27
(900)	473689 198.000-0003-009.000	2.07	(900)	473689 198.000-0003-010.000	0.36
(900)	473689 198.000-0003-011.000	0.53	(900)	473689 198.000-0003-012.000	0.34
(900)	473689 198.000-0003-013.000	1.00	(900)	473689 198.000-0005-001.000	0.34
(900)	473689 198.000-0005-002.000	1.00	(900)	473689 198.000-0005-003.000	0.29
(900)	473689 198.000-0005-004.000	1.10	(900)	473689 198.000-0005-005.000	0.25
(900)	473689 198.000-0005-006.000	1.10	(900)	473689 198.000-0005-007.000	0.02
(900)	473689 198.000-0005-008.000	1.20	(900)	473689 198.000-0005-009.000	0.16
(900)	473689 198.000-0005-010.000	1.16	(900)	473689 198.000-0005-011.000	0.06
(900)	473689 198.000-0005-012.000	0.06	(900)	473689 198.000-0006-002.000	0.46
(900)	473689 198.000-0006-003.000	0.46	(900)	473689 198.000-0006-008.000	0.92
(900)	473689 198.000-0006-012.000	0.70	(900)	473689 198.000-0006-019.000	0.23
(900)	473689 198.000-0006-022.000	0.92	(900)	473689 199.000-0001-001.000	0.28
(900)	473689 199.000-0001-002.000	0.78	(900)	473689 199.000-0001-003.000	0.28
(900)	473689 199.000-0001-004.000	0.23	(900)	473689 199.000-0001-005.000	2.62
(900)	473689 199.000-0001-006.000	0.14	(900)	473689 199.000-0001-007.000	0.37
(900)	473689 199.000-0001-008.000	1.20	(900)	473689 199.000-0001-009.000	0.32
(900)	473689 199.000-0001-010.000	0.14	(900)	473689 199.000-0001-011.000	0.22
(900)	473689 199.000-0001-012.000	0.24	(900)	473689 199.000-0001-013.000	0.61
(900)	473689 199.000-0001-014.000	4.69	(900)	473689 199.000-0001-019.000	1.30
(900)	473689 199.000-0002-001.000	0.23	(900)	473689 199.000-0002-002.000	0.09
(900)	473689 199.000-0002-003.000	0.60	(900)	473689 199.000-0002-004.000	0.09
(900)	473689 199.000-0002-005.000	0.04	(900)	473689 199.000-0002-006.000	0.05
(900)	473689 199.000-0002-007.000	0.46	(900)	473689 199.000-0002-008.000	0.09
(900)	473689 199.000-0002-009.000	2.90	(900)	473689 199.000-0002-010.000	0.05
(900)	473689 199.000-0002-011.000	0.05	(900)	473689 199.000-0002-012.000	0.79
(900)	473689 199.000-0002-013.000	0.10	(900)	473689 199.000-0002-014.000	0.27
(900)	473689 199.000-0002-015.000	0.73	(900)	473689 199.000-0004-001.000	0.10
(900)	473689 199.000-0004-002.000	1.30	(900)	473689 199.000-0004-003.000	
(900)	473689 199.000-0004-004.000	0.11	(900)	473689 199.000-0004-005.000	1.20
(900)	473689 199.000-0004-006.000		(900)	473689 199.000-0004-007.000	1.30
(900)	473689 199.000-0004-008.000	0.06	(900)	473689 199.000-0004-009.000	0.06
(900)	473689 199.000-0004-010.003	1.40	(900)	473689 199.000-0004-011.000	1.46
(900)	473689 199.000-0004-012.000	1.51	(900)	473689 199.000-0004-013.000	0.11

## Central Pine Barrens Plan - Core Preservation Area

District	Suffolk County Tax Map Number	Acres	District	Suffolk County Tax Map Number	Acres
(900)	473689 199.000-0004-014.000	1.45	(900)	473689 199.000-0005-004.000	1.04
(900)	473689 199.000-0005-005.000	1.07	(900)	473689 199.000-0005-006.000	1.10
(900)	473689 199.000-0005-007.000	1.13	(900)	473689 199.000-0005-008.000	1.15
(900)	473689 200.000-0001-001.000	0.14	(900)	473689 200.000-0001-002.000	0.23
(900)	473689 200.000-0001-003.000	0.18	(900)	473689 200.000-0001-004.000	0.37
(900)	473689 200.000-0001-005.000	0.09	(900)	473689 200.000-0001-006.000	1.20
(900)	473689 200.000-0001-007.000	0.09	(900)	473689 200.000-0001-008.000	0.09
(900)	473689 200.000-0001-009.000	0.05	(900)	473689 200.000-0001-010.000	0.23
(900)	473689 200.000-0001-013.000	0.05	(900)	473689 200.000-0001-014.000	0.05
(900)	473689 200.000-0001-015.000	0.14	(900)	473689 200.000-0001-016.000	2.89
(900)	473689 200.000-0001-017.000	0.92	(900)	473689 200.000-0001-046.000	0.68
(900)	473689 200.000-0001-047.000	0.38	(900)	473689 200.000-0001-048.000	0.17
(900)	473689 200.000-0002-001.000	35.00	(900)	473689 200.000-0002-002.000	0.13
(900)	473689 200.000-0002-003.000	0.14	(900)	473689 200.000-0002-004.000	1.35
(900)	473689 200.000-0002-005.000	0.11	(900)	473689 200.000-0002-006.000	0.55
(900)	473689 200.000-0002-007.000	0.11	(900)	473689 200.000-0002-008.000	0.25
(900)	473689 200.000-0002-009.000	0.23	(900)	473689 200.000-0002-010.000	0.11
(900)	473689 200.000-0002-011.000	0.11	(900)	473689 200.000-0002-012.000	0.15
(900)	473689 200.000-0002-013.000	0.10	(900)	473689 200.000-0002-014.000	0.11
(900)	473689 200.000-0002-015.000	0.06	(900)	473689 200.000-0002-016.000	0.92
(900)	473689 200.000-0002-017.000	0.11	(900)	473689 200.000-0002-018.000	0.19
(900)	473689 200.000-0002-019.000	0.11	(900)	473689 200.000-0002-020.000	0.06
(900)	473689 200.000-0002-021.000	0.28	(900)	473689 200.000-0002-022.000	0.54
(900)	473689 200.000-0002-023.000	0.85	(900)	473689 200.000-0002-024.000	0.11
(900)	473689 200.000-0002-025.000	1.33	(900)	473689 200.000-0002-026.000	0.11
(900)	473689 200.000-0002-027.000	0.11	(900)	473689 200.000-0002-028.000	0.06
(900)	473689 200.000-0002-029.000	0.06	(900)	473689 200.000-0002-030.000	0.50
(900)	473689 200.000-0002-031.000	0.06	(900)	473689 200.000-0002-032.000	0.24
(900)	473689 200.000-0002-033.000	0.17	(900)	473689 200.000-0002-034.000	0.11
(900)	473689 200.000-0002-035.000	0.11	(900)	473689 200.000-0002-036.000	0.47
(900)	473689 200.000-0002-037.000	0.58	(900)	473689 200.000-0002-038.000	0.08
(900)	473689 200.000-0003-012.000	0.43	(900)	473689 200.000-0003-014.000	0.41
(900)	473689 200.000-0003-016.000	0.88	(900)	473689 201.000-0001-011.002	1.64
(900)	473689 201.000-0001-011.004	1.70	(900)	473689 201.000-0001-021.000	2.03
(900)	473689 202.000-0001-004.000	3.70	(900)	473689 202.000-0001-013.001	10.30
(900)	473689 202.000-0001-014.001	485.30	(900)	473689 202.000-0001-028.000	0.16
(900)	473689 202.000-0001-036.000	0.77	(900)	473689 203.000-0001-001.000	1.88
(900)	473689 203.000-0001-002.000	0.23	(900)	473689 203.000-0001-003.000	0.27
(900)	473689 203.000-0001-004.000	0.32	(900)	473689 203.000-0001-005.000	0.37
(900)	473689 203.000-0001-006.000	0.09	(900)	473689 203.000-0001-007.000	0.55
(900)	473689 203.000-0001-008.001	0.22	(900)	473689 203.000-0001-008.002	1.40
(900)	473689 203.000-0001-009.000	0.18	(900)	473689 203.000-0001-010.000	0.27
(900)	473689 203.000-0001-011.000	1.00	(900)	473689 203.000-0001-012.000	0.33
(900)	473689 203.000-0001-013.000	0.33	(900)	473689 203.000-0001-014.000	0.65
(900)	473689 203.000-0001-015.000	0.33	(900)	473689 203.000-0001-016.000	0.90
(900)	473689 203.000-0001-017.000	0.31	(900)	473689 203.000-0001-018.000	0.18
(900)	473689 203.000-0001-019.000	0.31	(900)	473689 203.000-0001-020.000	0.31
(900)	473689 203.000-0001-021.000	0.94	(900)	473689 203.000-0001-022.000	0.62
(900)	473689 203.000-0001-023.000	0.63	(900)	473689 203.000-0001-025.000	25.00
(900)	473689 203.000-0001-027.000	17.30	(900)	473689 203.000-0001-030.000	37.73

## Central Pine Barrens Plan - Core Preservation Area

District	Suffolk County Tax Map Number	Acres	District	Suffolk County Tax Map Number	Acres
(900)	473689 203.000-0001-031.000	0.95	(900)	473689 204.000-0001-001.005	45.00
(900)	473689 204.000-0001-001.006	45.60	(900)	473689 204.000-0001-002.001	9.30
(900)	473689 204.000-0001-003.000	51.50	(900)	473689 204.000-0001-004.000	17.99
(900)	473689 204.000-0001-009.000	4.40	(900)	473689 204.001-0001-001.001	
(900)	473689 204.001-0001-001.002	10.79	(900)	473689 204.001-0001-001.003	
(900)	473689 204.001-0001-002.001	10.58	(900)	473689 204.001-0001-002.002	0.46
(900)	473689 204.001-0001-002.003		(900)	473689 204.001-0001-002.004	
(900)	473689 204.001-0001-003.001	9.45	(900)	473689 204.001-0001-003.002	
(900)	473689 204.001-0001-003.003		(900)	473689 204.001-0001-004.001	10.53
(900)	473689 204.001-0001-004.002		(900)	473689 204.001-0001-005.000	0.12
(900)	473689 204.001-0001-006.000	0.01	(900)	473689 204.001-0002-001.000	10.60
(900)	473689 204.001-0002-002.000	11.50	(900)	473689 204.001-0002-003.000	11.18
(900)	473689 204.001-0002-004.000	8.55	(900)	473689 212.000-0001-003.002	0.44
(900)	473689 212.000-0001-004.000	0.87	(900)	473689 212.000-0001-005.000	0.87
(900)	473689 212.000-0001-006.000	0.87	(900)	473689 212.000-0001-007.000	0.87
(900)	473689 212.000-0001-008.000	0.87	(900)	473689 212.000-0001-009.000	1.74
(900)	473689 212.000-0001-010.000	1.74	(900)	473689 212.000-0001-011.000	1.74
(900)	473689 212.000-0001-012.000	1.74	(900)	473689 212.000-0001-013.000	1.74
(900)	473689 212.000-0001-014.000	1.74	(900)	473689 212.000-0001-017.008	2.10
(900)	473689 212.000-0001-017.009	2.00	(900)	473689 212.000-0001-017.010	2.10
(900)	473689 212.000-0001-017.011	2.60	(900)	473689 212.000-0001-018.000	1.32
(900)	473689 212.000-0001-019.000	1.57	(900)	473689 212.000-0001-020.000	1.74
(900)	473689 212.000-0001-021.000	1.74	(900)	473689 212.000-0001-022.000	1.74
(900)	473689 212.000-0001-023.000	1.74	(900)	473689 212.000-0001-024.000	1.74
(900)	473689 212.000-0001-025.000	1.74	(900)	473689 212.000-0001-026.000	1.74
(900)	473689 212.000-0001-027.000	0.87	(900)	473689 212.000-0001-028.000	0.87
(900)	473689 212.000-0001-029.000	0.87	(900)	473689 212.000-0001-030.000	0.87
(900)	473689 212.000-0001-031.000	0.87	(900)	473689 212.000-0001-032.000	0.87
(900)	473689 212.000-0001-033.000	0.87	(900)	473689 212.000-0001-034.000	0.79
(900)	473689 212.000-0001-035.000	0.89	(900)	473689 212.000-0002-008.000	0.23
(900)	473689 212.000-0002-009.000	3.60	(900)	473689 212.000-0002-010.000	3.62
(900)	473689 212.000-0002-011.000	0.06	(900)	473689 212.000-0002-012.000	3.60
(900)	473689 212.000-0002-013.000	3.70	(900)	473689 212.000-0002-014.001	0.34
(900)	473689 212.000-0002-014.002	3.20	(900)	473689 212.000-0002-015.000	0.06
(900)	473689 212.000-0002-016.000	0.23	(900)	473689 212.000-0002-017.000	0.06
(900)	473689 212.000-0002-018.000	3.30	(900)	473689 212.000-0002-019.000	3.60
(900)	473689 212.000-0002-020.000	0.06	(900)	473689 212.000-0002-021.000	0.06
(900)	473689 212.000-0002-022.000	2.90	(900)	473689 212.000-0002-023.000	2.94
(900)	473689 212.000-0002-024.000	0.06	(900)	473689 212.000-0002-025.000	0.11
(900)	473689 212.000-0002-026.000	0.06	(900)	473689 212.000-0002-027.000	0.17
(900)	473689 212.000-0002-028.000	0.06	(900)	473689 212.000-0002-029.000	2.58
(900)	473689 212.000-0002-030.000	0.06	(900)	473689 212.000-0002-031.001	0.28
(900)	473689 212.000-0002-031.002	0.06	(900)	473689 212.000-0002-031.003	0.06
(900)	473689 212.000-0002-031.004	0.06	(900)	473689 212.000-0002-031.005	0.06
(900)	473689 212.000-0002-031.006	2.70	(900)	473689 212.000-0002-032.000	0.53
(900)	473689 212.000-0002-033.000	0.52	(900)	473689 212.000-0002-034.000	0.06
(900)	473689 212.000-0002-035.000	0.46	(900)	473689 212.000-0002-036.000	0.11
(900)	473689 212.000-0002-037.000	0.92	(900)	473689 212.000-0002-038.000	0.12
(900)	473689 212.000-0002-039.000	0.06	(900)	473689 212.000-0002-040.000	0.06
(900)	473689 212.000-0002-041.000	0.37	(900)	473689 212.000-0002-042.000	0.11

## Central Pine Barrens Plan - Core Preservation Area

District	Suffolk County Tax Map Number	Acres	District	Suffolk County Tax Map Number	Acres
(900)	473689 212.000-0002-043.000	3.20	(900)	473689 212.000-0002-044.000	0.06
(900)	473689 212.000-0002-045.000	0.17	(900)	473689 212.000-0002-046.000	3.40
(900)	473689 212.000-0002-047.000	0.23	(900)	473689 212.000-0002-048.000	0.06
(900)	473689 212.000-0002-049.000	5.94	(900)	473689 212.000-0005-002.001	56.97
(900)	473689 212.000-0005-003.000	0.06	(900)	473689 212.000-0005-004.000	0.11
(900)	473689 212.000-0005-005.000	0.11	(900)	473689 212.000-0005-006.000	0.11
(900)	473689 212.000-0005-007.000	0.11	(900)	473689 212.000-0005-008.000	0.06
(900)	473689 212.000-0006-001.000	0.24	(900)	473689 212.000-0006-002.000	0.50
(900)	473689 212.000-0006-003.000	0.46	(900)	473689 212.000-0006-005.000	0.51
(900)	473689 212.000-0006-006.000	0.52	(900)	473689 212.000-0006-007.000	0.50
(900)	473689 212.000-0006-008.000	0.50	(900)	473689 212.000-0006-009.000	0.51
(900)	473689 212.000-0006-010.000	0.51	(900)	473689 212.000-0006-011.000	0.50
(900)	473689 212.000-0006-012.000	0.50	(900)	473689 212.000-0006-013.000	0.51
(900)	473689 212.000-0006-014.000	0.20	(900)	473689 212.000-0006-015.000	0.30
(900)	473689 212.000-0006-016.000	0.25	(900)	473689 212.000-0006-017.000	0.25
(900)	473689 212.000-0006-018.000	0.50	(900)	473689 212.000-0006-019.000	0.26
(900)	473689 212.000-0007-001.000	15.20	(900)	473689 212.000-0008-001.000	0.09
(900)	473689 213.000-0001-001.002	0.05	(900)	473689 213.000-0001-002.000	0.06
(900)	473689 213.000-0001-003.000	0.06	(900)	473689 213.000-0001-004.002	3.48
(900)	473689 213.000-0001-005.000	0.06	(900)	473689 213.000-0001-006.000	0.06
(900)	473689 213.000-0001-007.000	3.56	(900)	473689 213.000-0001-008.000	3.33
(900)	473689 213.000-0001-020.000	1.84	(900)	473689 213.000-0001-021.000	1.43
(900)	473689 213.000-0001-022.000	0.17	(900)	473689 213.000-0001-023.000	0.05
(900)	473689 213.000-0001-024.000	0.17	(900)	473689 213.000-0001-025.002	1.84
(900)	473689 213.000-0001-043.000	1.84	(900)	473689 213.000-0001-044.000	3.67
(900)	473689 213.000-0001-045.000	1.84	(900)	473689 213.000-0001-046.000	0.92
(900)	473689 213.000-0001-047.000	1.92	(900)	473689 213.000-0001-048.000	1.84
(900)	473689 213.000-0001-049.000	1.84	(900)	473689 213.000-0001-050.000	0.92
(900)	473689 213.000-0001-051.000	0.92	(900)	473689 213.000-0001-052.000	1.84
(900)	473689 213.000-0001-053.000	3.58	(900)	473689 213.000-0001-054.000	0.09
(900)	473689 213.000-0001-055.000	1.84	(900)	473689 213.000-0001-057.002	71.93
(900)	473689 213.000-0001-063.000	23.88	(900)	473689 213.000-0001-065.001	1.84
(900)	473689 213.000-0001-066.001	3.68	(900)	473689 213.000-0001-067.001	1.84
(900)	473689 213.000-0001-068.000	1.84	(900)	473689 213.000-0001-069.000	0.56
(900)	473689 213.000-0001-070.000	1.20	(900)	473689 213.000-0001-072.001	0.45
(900)	473689 213.000-0001-073.000	0.30	(900)	473689 213.000-0001-074.000	0.23
(900)	473689 213.000-0001-075.000	0.06	(900)	473689 213.000-0001-076.000	3.40
(900)	473689 213.000-0001-077.000	0.06	(900)	473689 213.000-0001-078.000	1.78
(900)	473689 213.000-0001-080.000	0.01	(900)	473689 213.000-0001-081.000	2.70
(900)	473689 213.000-0001-082.000	0.05	(900)	473689 213.000-0001-083.000	0.06
(900)	473689 213.000-0001-084.000	1.52	(900)	473689 213.000-0001-085.000	0.11
(900)	473689 213.000-0001-086.000	0.17	(900)	473689 213.000-0001-087.000	0.11
(900)	473689 213.000-0001-088.000	0.22	(900)	473689 213.000-0001-089.000	13.80
(900)	473689 213.000-0001-090.000	0.40	(900)	473689 213.000-0001-091.000	3.20
(900)	473689 213.000-0001-092.000	0.02	(900)	473689 213.000-0001-093.000	1.84
(900)	473689 213.000-0003-001.000	2.50	(900)	473689 214.000-0001-001.000	3.70
(900)	473689 214.000-0001-002.000	0.06	(900)	473689 214.000-0001-003.000	0.06
(900)	473689 214.000-0001-004.000	2.90	(900)	473689 214.000-0001-005.000	0.06
(900)	473689 214.000-0001-006.000	0.06	(900)	473689 214.000-0001-007.000	0.06
(900)	473689 214.000-0001-008.000	0.40	(900)	473689 214.000-0001-009.000	0.11

## Central Pine Barrens Plan - Core Preservation Area

District	Suffolk County Tax Map Number	Acres	District	Suffolk County Tax Map Number	Acres
(900)	473689 214.000-0001-010.000	3.44	(900)	473689 214.000-0001-011.000	1.83
(900)	473689 214.000-0001-012.000	1.84	(900)	473689 214.000-0001-013.000	0.17
(900)	473689 214.000-0001-014.000	0.06	(900)	473689 214.000-0001-015.000	0.06
(900)	473689 214.000-0001-016.000	0.06	(900)	473689 214.000-0001-017.000	1.09
(900)	473689 214.000-0001-018.000	0.06	(900)	473689 214.000-0001-019.000	0.29
(900)	473689 214.000-0001-020.000	0.27	(900)	473689 214.000-0001-021.000	0.06
(900)	473689 214.000-0001-022.000	0.06	(900)	473689 214.000-0001-023.000	0.06
(900)	473689 214.000-0001-024.000	0.40	(900)	473689 214.000-0001-025.000	0.06
(900)	473689 214.000-0001-026.000	0.34	(900)	473689 214.000-0001-027.000	0.05
(900)	473689 214.000-0001-028.000	1.93	(900)	473689 214.000-0001-029.000	0.34
(900)	473689 214.000-0001-030.000	3.67	(900)	473689 214.000-0003-001.000	1.80
(900)	473689 214.000-0003-002.000	3.70	(900)	473689 214.000-0003-003.000	1.80
(900)	473689 214.000-0003-004.000	1.80	(900)	473689 214.000-0003-005.000	3.70
(900)	473689 214.000-0003-006.000	0.46	(900)	473689 214.000-0003-007.000	0.46
(900)	473689 214.000-0003-008.000	0.46	(900)	473689 214.000-0003-009.000	0.46
(900)	473689 214.000-0003-010.000	1.61	(900)	473689 214.000-0003-011.000	3.70
(900)	473689 214.000-0003-012.000	0.46	(900)	473689 214.000-0003-013.001	0.28
(900)	473689 214.000-0003-013.002	0.28	(900)	473689 214.000-0003-014.000	0.55
(900)	473689 214.000-0003-015.000	0.24	(900)	473689 214.000-0003-016.000	0.22
(900)	473689 214.000-0003-017.000	1.84	(900)	473689 214.000-0003-018.000	3.67
(900)	473689 214.000-0003-019.000	1.84	(900)	473689 215.000-0001-019.000	7.29
(900)	473689 215.001-0001-001.000	0.72	(900)	473689 215.001-0001-002.000	0.42
(900)	473689 215.001-0001-003.000	0.23	(900)	473689 215.001-0001-005.000	0.05
(900)	473689 215.001-0001-006.000	0.09	(900)	473689 215.001-0001-007.000	0.05
(900)	473689 215.001-0001-008.000	0.09	(900)	473689 215.001-0001-009.000	0.05
(900)	473689 215.001-0001-010.000	0.26	(900)	473689 215.001-0001-011.000	0.37
(900)	473689 215.001-0001-012.000	0.07	(900)	473689 215.001-0001-013.000	0.43
(900)	473689 215.001-0001-014.000	1.20	(900)	473689 215.001-0001-015.000	0.09
(900)	473689 215.001-0001-016.000	1.93	(900)	473689 215.001-0001-017.000	1.30
(900)	473689 215.001-0001-018.000	0.32	(900)	473689 215.001-0001-019.000	1.10
(900)	473689 215.001-0001-021.000	2.60	(900)	473689 215.001-0001-022.000	0.45
(900)	473689 215.001-0001-023.000	0.73	(900)	473689 215.001-0001-024.000	1.33
(900)	473689 215.001-0001-025.000	0.23	(900)	473689 215.001-0001-027.000	0.23
(900)	473689 215.001-0001-028.000	2.10	(900)	473689 215.001-0001-029.000	0.11
(900)	473689 215.001-0001-031.001	1.84	(900)	473689 215.001-0001-032.000	0.02
(900)	473689 215.001-0001-033.000	0.09	(900)	473689 215.001-0001-034.000	0.23
(900)	473689 215.001-0001-035.000	0.28	(900)	473689 215.001-0001-036.000	0.09
(900)	473689 215.001-0001-037.000	1.10	(900)	473689 215.001-0001-038.000	1.19
(900)	473689 215.001-0001-039.000	1.33	(900)	473689 215.001-0001-040.000	0.41
(900)	473689 215.001-0001-041.000	0.41	(900)	473689 215.001-0001-042.000	0.37
(900)	473689 215.001-0001-043.000	0.37	(900)	473689 215.001-0001-044.000	0.46
(900)	473689 215.001-0001-045.000	1.60	(900)	473689 215.001-0001-046.000	0.46
(900)	473689 215.001-0001-047.000	1.80	(900)	473689 215.001-0001-048.000	0.23
(900)	473689 215.002-0001-001.000	0.16	(900)	473689 215.002-0001-002.000	0.14
(900)	473689 215.002-0001-003.000	1.03	(900)	473689 215.002-0001-004.000	1.29
(900)	473689 215.002-0001-005.000	0.14	(900)	473689 215.002-0001-007.000	0.05
(900)	473689 215.002-0001-008.000	0.23	(900)	473689 215.002-0001-009.000	0.09
(900)	473689 215.002-0001-010.000	0.09	(900)	473689 215.002-0001-011.000	0.05
(900)	473689 215.002-0001-012.000	1.01	(900)	473689 215.002-0001-013.000	1.01
(900)	473689 215.002-0001-014.000	1.74	(900)	473689 215.002-0001-015.000	0.18

## Central Pine Barrens Plan - Core Preservation Area

District	Suffolk County Tax Map Number	Acres	District	Suffolk County Tax Map Number	Acres
(900)	473689 215.002-0001-016.000	0.23	(900)	473689 215.002-0001-017.000	0.92
(900)	473689 215.002-0001-018.000	1.10	(900)	473689 215.002-0001-019.000	1.19
(900)	473689 215.002-0001-020.000	1.19	(900)	473689 215.002-0001-021.000	0.14
(900)	473689 215.002-0001-022.000	1.88	(900)	473689 215.002-0001-023.000	2.05
(900)	473689 215.002-0001-024.000	0.21	(900)	473689 215.002-0001-025.000	1.00
(900)	473689 215.002-0001-026.000	1.01	(900)	473689 215.002-0001-028.000	1.33
(900)	473689 215.002-0001-029.000	0.64	(900)	473689 215.002-0001-030.000	0.37
(900)	473689 215.002-0001-031.000	0.32	(900)	473689 215.002-0001-032.000	2.02
(900)	473689 215.002-0001-033.000	1.47	(900)	473689 215.002-0001-034.000	2.49
(900)	473689 215.002-0001-035.000	1.79	(900)	473689 215.002-0001-036.000	0.23
(900)	473689 215.002-0001-037.000	1.19	(900)	473689 215.002-0001-038.000	1.19
(900)	473689 215.002-0001-039.000	0.09	(900)	473689 215.002-0001-040.000	1.93
(900)	473689 215.002-0001-041.000	3.17	(900)	473689 215.002-0001-042.000	0.82
(900)	473689 215.002-0001-043.000	0.09	(900)	473689 215.002-0001-045.000	1.33
(900)	473689 215.002-0001-046.000	1.33	(900)	473689 215.002-0001-047.000	0.09
(900)	473689 215.002-0001-048.000	1.93	(900)	473689 215.002-0001-049.000	0.09
(900)	473689 215.002-0001-050.000	0.09	(900)	473689 215.002-0001-051.000	0.64
(900)	473689 215.002-0001-052.000	4.13	(900)	473689 215.002-0001-053.000	1.01
(900)	473689 215.002-0001-054.000	1.01	(900)	473689 215.002-0001-055.000	1.19
(900)	473689 215.002-0001-057.000	0.96	(900)	473689 215.002-0001-058.000	0.09
(900)	473689 215.002-0001-059.000	0.05	(900)	473689 215.002-0001-062.000	0.83
(900)	473689 215.002-0001-064.000	1.33	(900)	473689 215.003-0001-002.000	0.09
(900)	473689 215.003-0001-003.000	0.09	(900)	473689 215.003-0001-004.000	0.09
(900)	473689 215.003-0001-005.000	2.02	(900)	473689 215.003-0001-006.000	0.83
(900)	473689 215.003-0001-007.000	2.16	(900)	473689 215.003-0001-008.000	1.10
(900)	473689 215.003-0001-009.000	0.55	(900)	473689 215.003-0001-010.000	0.14
(900)	473689 215.003-0001-011.000	0.60	(900)	473689 215.003-0001-012.000	0.73
(900)	473689 215.003-0001-013.000	1.19	(900)	473689 215.003-0001-014.000	1.19
(900)	473689 215.003-0001-015.000	1.97	(900)	473689 215.003-0001-016.000	0.06
(900)	473689 215.003-0001-017.000	0.91	(900)	473689 215.003-0001-018.000	0.05
(900)	473689 215.003-0001-019.000	0.46	(900)	473689 215.003-0001-020.000	0.18
(900)	473689 215.003-0001-021.000	1.20	(900)	473689 215.003-0001-022.000	0.83
(900)	473689 215.003-0001-023.000	2.02	(900)	473689 215.003-0001-024.000	1.10
(900)	473689 215.003-0001-025.000	0.11	(900)	473689 215.003-0001-026.000	1.33
(900)	473689 215.003-0001-027.000	2.02	(900)	473689 215.003-0001-028.000	0.90
(900)	473689 215.003-0001-029.000	0.76	(900)	473689 215.003-0001-030.000	0.37
(900)	473689 215.003-0001-031.000	0.05	(900)	473689 215.003-0001-032.000	0.18
(900)	473689 215.003-0001-033.000	0.92	(900)	473689 215.003-0001-034.000	0.37
(900)	473689 215.003-0001-035.000	0.18	(900)	473689 215.003-0001-036.000	0.09
(900)	473689 215.003-0001-037.000	0.09	(900)	473689 215.003-0001-038.000	0.18
(900)	473689 215.003-0001-039.000	1.01	(900)	473689 215.003-0001-040.000	1.01
(900)	473689 215.003-0001-041.000	1.19	(900)	473689 215.003-0001-042.000	1.19
(900)	473689 215.003-0001-043.000	0.83	(900)	473689 215.003-0001-044.000	0.78
(900)	473689 215.003-0001-045.000	0.37	(900)	473689 215.003-0001-046.000	0.09
(900)	473689 215.003-0001-047.000	2.80	(900)	473689 215.003-0001-048.000	1.20
(900)	473689 215.003-0001-049.000	2.02	(900)	473689 215.003-0001-050.000	1.33
(900)	473689 215.003-0001-051.000	1.33	(900)	473689 215.003-0001-052.000	2.02
(900)	473689 215.003-0001-053.000	1.24	(900)	473689 215.003-0001-054.000	1.38
(900)	473689 215.003-0001-055.000	1.38	(900)	473689 215.003-0001-056.000	2.02
(900)	473689 215.003-0001-057.000	1.19	(900)	473689 215.003-0001-058.000	1.19

## Central Pine Barrens Plan - Core Preservation Area

District	Suffolk County Tax Map Number	Acres	District	Suffolk County Tax Map Number	Acres
(900)	473689 215.003-0001-059.000	2.02	(900)	473689 215.003-0001-060.000	0.92
(900)	473689 215.003-0001-061.000	0.92	(900)	473689 215.003-0001-062.000	0.92
(900)	473689 215.003-0001-063.000	1.24	(900)	473689 215.003-0001-064.000	2.02
(900)	473689 215.003-0001-065.000	1.33	(900)	473689 216.000-0001-004.000	0.64
(900)	473689 216.000-0001-005.000	1.20	(900)	473689 216.000-0001-008.000	0.37
(900)	473689 216.000-0001-010.000	0.22	(900)	473689 216.000-0001-011.000	0.22
(900)	473689 216.000-0001-013.000	0.27	(900)	473689 216.000-0001-014.000	0.96
(900)	473689 216.000-0001-019.000	36.70	(900)	473689 216.000-0001-020.000	11.80
(900)	473689 216.000-0001-022.000	0.25	(900)	473689 216.000-0001-023.000	9.30
(900)	473689 216.000-0001-024.000	0.33	(900)	473689 216.000-0001-025.000	6.30
(900)	473689 216.000-0001-026.000	4.00	(900)	473689 216.000-0001-030.000	0.49
(900)	473689 216.000-0001-032.000	0.41	(900)	473689 216.000-0001-033.000	3.79
(900)	473689 216.000-0001-034.000	0.24	(900)	473689 216.000-0001-035.000	0.21
(900)	473689 216.000-0001-036.000	0.25	(900)	473689 217.000-0001-001.000	8.06
(900)	473689 217.000-0001-004.000	118.13	(900)	473689 217.000-0002-001.000	0.05
(900)	473689 217.000-0002-002.000	0.87	(900)	473689 217.000-0002-003.000	0.51
(900)	473689 217.000-0002-004.000	1.84	(900)	473689 217.000-0002-005.000	0.23
(900)	473689 217.000-0002-006.000	2.34	(900)	473689 217.000-0002-007.000	1.84
(900)	473689 217.000-0002-008.000	0.51	(900)	473689 217.000-0002-009.001	0.04
(900)	473689 217.000-0002-012.001	0.03	(900)	473689 217.000-0002-012.002	1.00
(900)	473689 217.000-0002-016.000	21.80	(900)	473689 217.000-0002-017.000	13.15
(900)	473689 217.000-0002-023.002	0.14	(900)	473689 218.000-0001-053.000	0.03
(900)	473689 218.000-0001-058.000	0.04	(900)	473689 218.000-0001-067.000	0.11
(900)	473689 218.000-0001-068.000	2.59	(900)	473689 218.000-0001-069.000	0.73
(900)	473689 218.000-0001-070.000	1.32	(900)	473689 218.000-0001-073.000	0.23
(900)	473689 218.000-0001-074.000	0.30	(900)	473689 219.000-0001-001.000	2.88
(900)	473689 219.000-0001-002.000	3.59	(900)	473689 219.000-0001-003.001	144.70
(900)	473689 219.000-0001-004.000	0.39	(900)	473689 219.000-0001-005.000	0.21
(900)	473689 219.000-0001-006.000	1.48	(900)	473689 219.000-0001-007.000	0.37
(900)	473689 219.000-0001-008.000	0.85	(900)	473689 219.000-0001-009.000	0.37
(900)	473689 219.000-0001-010.000	0.40	(900)	473689 219.000-0001-011.001	1.15
(900)	473689 219.000-0001-012.000	1.15	(900)	473689 219.000-0001-020.001	4.19
(900)	473689 219.000-0001-021.000	15.90	(900)	473689 219.000-0001-022.000	1.07
(900)	473689 219.000-0001-023.000	0.96	(900)	473689 219.000-0001-024.000	1.18
(900)	473689 219.000-0001-030.000	0.75	(900)	473689 219.000-0001-031.000	0.80
(900)	473689 219.000-0001-032.001	0.28	(900)	473689 219.000-0001-032.002	0.21
(900)	473689 219.000-0001-033.000	2.37	(900)	473689 219.000-0001-040.000	2.73
(900)	473689 219.000-0001-041.000	0.58	(900)	473689 219.000-0001-044.000	
(900)	473689 220.000-0001-002.000	4.10	(900)	473689 220.000-0001-003.000	1.38
(900)	473689 220.000-0001-004.000	0.09	(900)	473689 220.000-0001-005.000	1.18
(900)	473689 220.000-0001-006.000	0.14	(900)	473689 220.000-0001-007.000	0.44
(900)	473689 220.000-0001-008.000	0.55	(900)	473689 220.000-0001-009.000	0.55
(900)	473689 220.000-0001-010.000	0.41	(900)	473689 220.000-0001-011.000	0.14
(900)	473689 220.000-0001-012.000	0.51	(900)	473689 220.000-0001-014.001	0.51
(900)	473689 220.000-0001-015.000	0.51	(900)	473689 220.000-0001-016.000	0.40
(900)	473689 220.000-0001-017.000	0.51	(900)	473689 220.000-0001-018.000	0.51
(900)	473689 220.000-0001-019.000	0.39	(900)	473689 220.000-0001-020.000	0.23
(900)	473689 220.000-0001-021.000	0.83	(900)	473689 220.000-0001-022.000	0.08
(900)	473689 220.000-0001-023.000	0.04	(900)	473689 220.000-0001-024.000	0.09
(900)	473689 220.000-0001-025.000	0.05	(900)	473689 220.000-0001-026.000	0.09

## Central Pine Barrens Plan - Core Preservation Area

District	Suffolk County Tax Map Number	Acres	District	Suffolk County Tax Map Number	Acres
(900)	473689 220.000-0001-027.000	1.19	(900)	473689 220.000-0001-028.000	0.09
(900)	473689 220.000-0001-029.000	0.09	(900)	473689 220.000-0001-030.000	0.09
(900)	473689 220.000-0001-031.000	0.32	(900)	473689 220.000-0001-032.000	0.09
(900)	473689 220.000-0001-033.000	0.14	(900)	473689 220.000-0001-034.000	0.51
(900)	473689 220.000-0001-035.000	0.51	(900)	473689 220.000-0001-036.000	0.23
(900)	473689 220.000-0001-037.000	0.09	(900)	473689 220.000-0001-038.000	0.09
(900)	473689 220.000-0001-039.000	0.14	(900)	473689 220.000-0001-040.000	0.87
(900)	473689 220.000-0001-041.000	0.23	(900)	473689 220.000-0001-042.000	0.09
(900)	473689 220.000-0001-043.000	0.05	(900)	473689 220.000-0001-044.000	0.05
(900)	473689 220.000-0001-045.000	0.14	(900)	473689 220.000-0001-046.000	0.23
(900)	473689 220.000-0001-047.000	0.09	(900)	473689 220.000-0001-048.000	0.09
(900)	473689 220.000-0001-049.000	0.09	(900)	473689 220.000-0001-050.000	0.09
(900)	473689 220.000-0001-051.000	0.55	(900)	473689 220.000-0001-052.000	0.09
(900)	473689 220.000-0001-054.000	0.14	(900)	473689 220.000-0001-055.000	0.09
(900)	473689 220.000-0001-091.000	6.10	(900)	473689 220.000-0001-092.000	4.20
(900)	473689 220.000-0001-097.000	4.50	(900)	473689 220.000-0001-102.000	0.71
(900)	473689 220.000-0001-106.000	5.20	(900)	473689 220.000-0001-107.000	
(900)	473689 220.000-0001-108.000	0.02	(900)	473689 220.000-0001-109.000	0.02
(900)	473689 220.000-0001-110.000	0.02	(900)	473689 221.000-0002-001.000	39.90
(900)	473689 221.000-0002-002.000	0.13	(900)	473689 235.000-0001-003.000	55.12
(900)	473689 235.000-0001-004.000	0.78	(900)	473689 235.000-0001-005.000	0.87
(900)	473689 235.000-0001-006.000	0.87	(900)	473689 235.000-0001-007.000	0.87
(900)	473689 235.000-0001-008.000	0.87	(900)	473689 235.000-0001-009.000	0.87
(900)	473689 235.000-0001-010.000	0.87	(900)	473689 235.000-0001-011.000	1.74
(900)	473689 235.000-0001-012.000	0.18	(900)	473689 235.000-0001-013.000	2.11
(900)	473689 235.000-0001-014.000	0.46	(900)	473689 235.000-0001-015.000	1.84
(900)	473689 235.000-0001-016.000	0.96	(900)	473689 235.000-0001-017.000	0.05
(900)	473689 235.000-0001-018.000	0.05	(900)	473689 235.000-0001-019.000	1.74
(900)	473689 235.000-0001-020.000	0.09	(900)	473689 235.000-0001-021.000	1.20
(900)	473689 235.000-0001-022.000	1.74	(900)	473689 235.000-0001-023.000	0.87
(900)	473689 235.000-0001-024.000	0.44	(900)	473689 235.000-0001-025.000	0.44
(900)	473689 235.000-0001-026.000	1.74	(900)	473689 235.000-0001-027.000	1.74
(900)	473689 235.000-0001-028.000	1.74	(900)	473689 235.000-0001-029.000	1.74
(900)	473689 235.000-0001-030.000	1.74	(900)	473689 235.000-0001-031.000	1.74
(900)	473689 235.000-0001-032.000	1.74	(900)	473689 235.000-0001-033.000	1.74
(900)	473689 235.000-0001-034.000	1.74	(900)	473689 235.000-0001-035.000	1.74
(900)	473689 235.000-0001-036.000	1.57	(900)	473689 235.000-0001-037.000	1.57
(900)	473689 235.000-0001-038.000	0.79	(900)	473689 235.000-0001-039.000	0.92
(900)	473689 235.000-0001-040.000	0.83	(900)	473689 235.000-0001-041.000	0.87
(900)	473689 235.000-0001-042.000	0.87	(900)	473689 235.000-0001-043.000	0.87
(900)	473689 235.000-0001-044.000	0.87	(900)	473689 235.000-0001-045.000	21.50
(900)	473689 235.000-0001-046.000	33.40	(900)	473689 235.000-0001-048.000	154.30
(900)	473689 235.000-0001-050.000	0.11	(900)	473689 235.000-0001-051.000	0.11
(900)	473689 235.000-0001-052.000	0.06	(900)	473689 235.000-0001-053.000	0.15
(900)	473689 235.000-0001-054.001	0.05	(900)	473689 235.000-0001-054.002	0.05
(900)	473689 235.000-0001-055.000	0.06	(900)	473689 235.000-0001-056.000	0.06
(900)	473689 235.000-0001-057.000	0.11	(900)	473689 235.000-0001-059.000	36.96
(900)	473689 235.000-0001-060.000	14.30	(900)	473689 235.000-0001-061.000	37.39
(900)	473689 235.000-0001-062.000	0.19	(900)	473689 235.000-0001-063.000	0.69
(900)	473689 235.000-0001-064.000	1.84	(900)	473689 235.000-0001-065.000	1.74

## Central Pine Barrens Plan - Core Preservation Area

District	Suffolk County Tax Map Number	Acres	District	Suffolk County Tax Map Number	Acres
(900)	473689 235.000-0001-066.000	0.05	(900)	473689 235.000-0001-067.000	0.92
(900)	473689 235.000-0001-068.000	1.84	(900)	473689 235.000-0001-069.000	0.18
(900)	473689 235.000-0001-070.000	0.46	(900)	473689 235.000-0001-071.000	0.14
(900)	473689 235.000-0001-072.000	0.14	(900)	473689 235.000-0001-073.000	1.64
(900)	473689 235.000-0001-074.000	0.14	(900)	473689 235.000-0001-075.000	0.92
(900)	473689 235.000-0001-076.000	0.91	(900)	473689 235.000-0001-077.000	1.84
(900)	473689 235.000-0001-078.000	0.14	(900)	473689 235.000-0001-079.000	0.95
(900)	473689 235.000-0001-080.000	0.69	(900)	473689 235.000-0001-081.000	1.56
(900)	473689 235.000-0001-082.000	1.15	(900)	473689 235.000-0001-083.000	1.48
(900)	473689 235.000-0001-084.000	2.25	(900)	473689 235.000-0001-085.000	0.05
(900)	473689 235.000-0001-086.000	0.89	(900)	473689 235.000-0001-087.000	1.90
(900)	473689 235.000-0001-088.000	0.23	(900)	473689 235.000-0001-089.000	1.15
(900)	473689 235.000-0001-090.000	1.48	(900)	473689 235.000-0001-091.000	0.92
(900)	473689 235.000-0001-092.000	0.05	(900)	473689 235.000-0001-093.000	1.33
(900)	473689 235.000-0001-095.000	1.38	(900)	473689 235.000-0001-096.000	1.38
(900)	473689 235.000-0001-097.000	1.38	(900)	473689 235.000-0001-098.000	0.23
(900)	473689 236.000-0001-001.000	0.40	(900)	473689 236.000-0001-002.000	0.85
(900)	473689 236.000-0001-003.000	0.85	(900)	473689 236.000-0001-004.000	0.85
(900)	473689 236.000-0002-001.000	0.45	(900)	473689 236.000-0002-002.000	1.01
(900)	473689 236.000-0002-003.000	1.01	(900)	473689 236.000-0002-004.000	1.01
(900)	473689 236.000-0002-005.000	1.01	(900)	473689 236.000-0002-006.000	1.01
(900)	473689 236.000-0002-007.000	1.01	(900)	473689 236.000-0002-008.000	0.42
(900)	473689 236.000-0003-001.000	0.06	(900)	473689 237.000-0001-003.000	1.17
(900)	473689 237.000-0001-004.000	1.17	(900)	473689 237.000-0001-005.000	1.17
(900)	473689 237.000-0001-007.000	0.99	(900)	473689 237.000-0001-008.000	0.99
(900)	473689 237.000-0001-009.000	0.99	(900)	473689 237.000-0001-010.000	0.99
(900)	473689 237.000-0001-011.000	0.99	(900)	473689 237.000-0001-012.000	0.99
(900)	473689 237.000-0001-014.001	48.60	(900)	473689 238.000-0001-001.000	0.99
(900)	473689 238.000-0001-002.000	0.97	(900)	473689 238.000-0001-003.000	1.49
(900)	473689 238.000-0001-004.000	0.69	(900)	473689 238.000-0001-005.000	0.11
(900)	473689 238.000-0001-006.000	0.11	(900)	473689 238.000-0001-007.000	0.23
(900)	473689 238.000-0001-008.000	0.34	(900)	473689 238.000-0002-001.000	0.79
(900)	473689 238.000-0002-002.000	1.38	(900)	473689 238.000-0002-004.000	17.03
(900)	473689 238.000-0002-005.000	1.24	(900)	473689 238.000-0002-006.000	0.05
(900)	473689 238.000-0002-010.000	9.59	(900)	473689 238.000-0003-001.000	1.61
(900)	473689 238.000-0003-002.000	0.13	(900)	473689 238.000-0003-003.000	0.11
(900)	473689 238.000-0003-004.000	0.57	(900)	473689 238.000-0003-005.000	0.23
(900)	473689 238.000-0003-006.000	0.23	(900)	473689 238.000-0003-007.000	0.69
(900)	473689 238.000-0003-008.000	0.23	(900)	473689 238.000-0003-009.000	0.11
(900)	473689 238.000-0003-010.000	0.57	(900)	473689 238.000-0003-011.000	0.92
(900)	473689 238.000-0003-012.000	1.09	(900)	473689 238.000-0003-013.000	0.92
(900)	473689 238.000-0003-014.000	0.25	(900)	473689 238.000-0003-015.000	2.80
(900)	473689 238.000-0003-016.000	0.23	(900)	473689 238.000-0003-017.000	2.75
(900)	473689 238.000-0003-018.000	1.60	(900)	473689 238.000-0003-019.000	0.67
(900)	473689 238.000-0003-020.000	0.40	(900)	473689 238.000-0003-021.000	0.67
(900)	473689 239.000-0001-001.000	1.50	(900)	473689 239.000-0001-002.000	1.03
(900)	473689 239.000-0001-003.000	0.11	(900)	473689 239.000-0001-004.000	0.34
(900)	473689 239.000-0001-005.000	0.23	(900)	473689 239.000-0001-006.000	0.23
(900)	473689 239.000-0001-007.000	1.03	(900)	473689 239.000-0001-008.000	0.46
(900)	473689 239.000-0001-009.000	0.23	(900)	473689 239.000-0001-010.000	0.46

## Central Pine Barrens Plan - Core Preservation Area

District	Suffolk County Tax Map Number	Acres	District	Suffolk County Tax Map Number	Acres
(900)	473689 239.000-0001-011.000	0.34	(900)	473689 239.000-0002-001.001	5.10
(900)	473689 239.000-0002-002.000	15.00	(900)	473689 239.000-0002-003.000	47.30
(900)	473689 239.000-0002-005.000	1.38	(900)	473689 239.000-0002-006.000	0.49
(900)	473689 239.000-0003-001.000	1.59	(900)	473689 239.000-0004-001.000	0.86
(900)	473689 239.000-0004-002.000	0.86	(900)	473689 239.000-0004-003.000	1.71
(900)	473689 239.000-0004-005.000	0.11	(900)	473689 239.000-0004-006.000	0.80
(900)	473689 239.000-0004-007.000	0.11	(900)	473689 239.000-0004-008.000	0.11
(900)	473689 239.000-0004-009.000	0.69	(900)	473689 239.000-0004-010.000	0.46
(900)	473689 239.000-0004-011.000	0.23	(900)	473689 239.000-0004-012.000	0.11
(900)	473689 239.000-0004-013.000	0.23	(900)	473689 239.000-0004-014.000	0.23
(900)	473689 239.000-0004-015.000	0.23	(900)	473689 239.000-0004-016.000	0.23
(900)	473689 239.000-0004-017.000	0.92	(900)	473689 239.000-0005-001.000	0.23
(900)	473689 239.000-0005-002.000	0.40	(900)	473689 239.000-0005-003.000	0.23
(900)	473689 239.000-0005-004.000	0.11	(900)	473689 239.000-0005-005.000	0.11
(900)	473689 239.000-0005-006.000	0.52	(900)	473689 239.000-0005-007.000	0.11
(900)	473689 239.000-0005-008.000	0.46	(900)	473689 239.000-0005-009.000	0.23
(900)	473689 239.000-0005-010.000	2.75	(900)	473689 239.000-0005-011.000	1.75
(900)	473689 239.000-0005-012.000	0.11	(900)	473689 239.000-0005-013.000	0.80
(900)	473689 239.000-0005-014.000	0.51	(900)	473689 239.000-0005-015.000	0.09
(900)	473689 239.000-0005-016.000	0.85	(900)	473689 239.000-0005-017.000	1.81
(900)	473689 239.000-0005-018.000	0.81	(900)	473689 240.000-0001-001.000	0.68
(900)	473689 240.000-0001-002.000	1.01	(900)	473689 240.000-0001-003.000	0.51
(900)	473689 240.000-0001-004.000	0.51	(900)	473689 240.000-0001-005.000	1.01
(900)	473689 240.000-0001-006.000	1.01	(900)	473689 240.000-0001-007.000	0.54
(900)	473689 240.000-0001-008.000	0.87	(900)	473689 240.000-0001-009.000	0.09
(900)	473689 240.000-0001-010.000	0.46	(900)	473689 240.000-0001-011.000	0.14
(900)	473689 240.000-0001-012.000	0.09	(900)	473689 240.000-0001-013.000	1.74
(900)	473689 240.000-0001-014.000	1.79	(900)	473689 240.000-0001-015.000	0.23
(900)	473689 240.000-0001-016.000	0.09	(900)	473689 240.000-0001-017.000	0.09
(900)	473689 240.000-0001-018.000	1.84	(900)	473689 240.000-0001-019.000	1.88
(900)	473689 240.000-0001-020.000	0.14	(900)	473689 240.000-0001-021.000	1.97
(900)	473689 240.000-0001-022.000	0.05	(900)	473689 240.000-0001-024.000	0.09
(900)	473689 240.000-0001-025.000	0.14	(900)	473689 240.000-0001-026.000	0.23
(900)	473689 240.000-0001-027.000	0.14	(900)	473689 240.000-0001-028.000	1.42
(900)	473689 240.000-0001-029.000	0.78	(900)	473689 240.000-0001-030.000	0.09
(900)	473689 240.000-0001-031.000	0.14	(900)	473689 240.000-0001-032.000	0.92
(900)	473689 240.000-0001-033.000	0.09	(900)	473689 240.000-0001-034.000	0.92
(900)	473689 240.000-0001-035.000	0.09	(900)	473689 240.000-0001-036.000	0.05
(900)	473689 240.000-0001-037.000	0.78	(900)	473689 240.000-0001-038.000	1.93
(900)	473689 240.000-0001-039.000	0.84	(900)	473689 240.000-0001-044.000	1.90
(900)	473689 240.000-0001-045.000	1.90	(900)	473689 240.000-0001-046.000	10.20
(900)	473689 240.000-0001-047.000	0.17	(900)	473689 240.000-0001-048.000	4.80
(900)	473689 241.000-0001-001.000	0.78	(900)	473689 241.000-0001-002.000	0.23
(900)	473689 241.000-0001-003.000	0.23	(900)	473689 241.000-0001-004.000	0.79
(900)	473689 241.000-0001-005.000	0.01	(900)	473689 241.000-0001-006.000	0.65
(900)	473689 241.000-0001-007.000	0.23	(900)	473689 241.000-0001-008.000	0.23
(900)	473689 241.000-0001-009.000	0.55	(900)	473689 241.000-0001-010.000	0.23
(900)	473689 241.000-0001-011.000	2.02	(900)	473689 241.000-0001-012.000	0.69
(900)	473689 241.000-0001-013.000	0.05	(900)	473689 241.000-0001-014.000	0.09
(900)	473689 241.000-0001-015.000	0.23	(900)	473689 241.000-0001-016.000	0.96

## Central Pine Barrens Plan - Core Preservation Area

District	Suffolk County Tax Map Number	Acres	District	Suffolk County Tax Map Number	Acres
(900)	473689 241.000-0001-017.000	1.22	(900)	473689 241.000-0001-018.000	0.09
(900)	473689 241.000-0001-019.000	0.18	(900)	473689 241.000-0001-020.000	0.02
(900)	473689 241.000-0001-021.000	0.61	(900)	473689 241.000-0001-022.000	0.95
(900)	473689 241.000-0001-023.000	1.84	(900)	473689 241.000-0001-024.000	0.09
(900)	473689 241.000-0001-028.002	0.24	(900)	473689 241.000-0001-029.001	1.46
(900)	473689 241.000-0001-031.000	0.04	(900)	473689 241.000-0001-032.000	1.16
(900)	473689 241.000-0002-002.000	0.54	(900)	473689 241.000-0002-004.000	0.91
(900)	473689 241.000-0002-005.000	0.92	(900)	473689 241.000-0002-006.000	0.09
(900)	473689 241.000-0002-009.000	0.35	(900)	473689 241.000-0003-001.000	0.40
(900)	473689 241.000-0003-003.000	1.85	(900)	473689 241.000-0003-004.000	9.40
(900)	473689 242.000-0001-001.001	2.90	(900)	473689 242.000-0001-002.000	0.24
(900)	473689 242.000-0001-003.000	0.02	(900)	473689 242.000-0001-004.001	5.70
(900)	473689 242.000-0001-005.001	0.78	(900)	473689 242.000-0001-006.000	1.98
(900)	473689 242.000-0001-007.000	0.30	(900)	473689 242.000-0001-008.000	0.06
(900)	473689 242.000-0001-009.000	0.06	(900)	473689 242.000-0001-010.000	0.57
(900)	473689 242.000-0001-011.000	0.06	(900)	473689 242.000-0001-012.000	0.69
(900)	473689 242.000-0001-013.001	0.87	(900)	473689 242.000-0001-014.001	0.10
(900)	473689 242.000-0001-015.001	2.60	(900)	473689 242.000-0001-016.001	1.80
(900)	473689 242.000-0001-017.001	0.20	(900)	473689 242.000-0001-018.001	0.05
(900)	473689 242.000-0001-019.000	0.32	(900)	473689 242.000-0001-020.000	0.05
(900)	473689 242.000-0001-022.001	0.05	(900)	473689 242.000-0001-023.001	0.63
(900)	473689 242.000-0001-024.000	0.05	(900)	473689 242.000-0001-025.001	0.52
(900)	473689 242.000-0001-026.001	2.10	(900)	473689 242.000-0001-027.000	0.05
(900)	473689 242.000-0001-028.001	0.33	(900)	473689 242.000-0001-030.001	0.38
(900)	473689 242.000-0001-032.004	0.91	(900)	473689 242.000-0001-033.001	0.48
(900)	473689 242.000-0001-034.001	0.76	(900)	473689 242.000-0001-035.000	0.01
(900)	473689 242.000-0001-037.000	0.04	(900)	473689 242.000-0001-038.000	0.92
(900)	473689 242.000-0001-041.000	0.01	(900)	473689 242.000-0001-042.000	0.01
(900)	473689 242.000-0002-001.000	0.78	(900)	473689 242.000-0002-002.000	1.03
(900)	473689 242.000-0002-003.000	1.18	(900)	473689 242.000-0002-005.000	0.32
(900)	473689 242.000-0002-007.000	0.69	(900)	473689 242.000-0002-008.000	0.90
(900)	473689 242.000-0002-009.000	0.69	(900)	473689 242.000-0003-001.001	0.07
(900)	473689 242.000-0003-003.000	0.05	(900)	473689 242.000-0003-004.000	0.09
(900)	473689 242.000-0003-005.000	0.32	(900)	473689 242.000-0003-006.000	0.55
(900)	473689 242.000-0003-007.001	0.69	(900)	473689 242.000-0003-008.001	0.79
(900)	473689 242.000-0003-009.001	2.05	(900)	473689 242.000-0003-010.001	0.44
(900)	473689 242.000-0003-011.000	0.04	(900)	473689 242.000-0003-012.000	0.62
(900)	473689 242.000-0003-013.000	0.21	(900)	473689 242.000-0003-014.000	0.04
(900)	473689 242.000-0003-015.000	0.17	(900)	473689 242.000-0003-016.000	0.04
(900)	473689 242.000-0003-017.000	0.41	(900)	473689 242.000-0003-019.000	0.05
(900)	473689 242.000-0003-020.000	0.23	(900)	473689 242.000-0003-021.000	0.09
(900)	473689 242.000-0003-023.000	0.09	(900)	473689 242.000-0003-025.000	0.04
(900)	473689 242.000-0004-005.000	0.05	(900)	473689 242.000-0004-011.000	0.09
(900)	473689 242.000-0004-014.000	0.92	(900)	473689 242.000-0004-017.000	0.09
(900)	473689 242.000-0004-023.000	0.09	(900)	473689 242.000-0004-026.000	0.09
(900)	473689 242.000-0004-039.000	0.23	(900)	473689 242.000-0004-040.000	57.80
(900)	473689 243.000-0001-001.000	2.35	(900)	473689 243.000-0001-002.000	2.35
(900)	473689 243.000-0001-003.000	4.70	(900)	473689 243.000-0001-004.000	4.58
(900)	473689 243.000-0001-005.000	0.12	(900)	473689 243.000-0001-006.000	0.30
(900)	473689 243.000-0001-007.000	0.24	(900)	473689 243.000-0001-008.000	0.69

## Central Pine Barrens Plan - Core Preservation Area

District	Suffolk County Tax Map Number	Acres	District	Suffolk County Tax Map Number	Acres
(900)	473689 243.000-0001-009.000	0.63	(900)	473689 243.000-0001-010.000	0.06
(900)	473689 243.000-0001-011.000	1.24	(900)	473689 243.000-0001-012.000	0.52
(900)	473689 243.000-0001-013.000	0.06	(900)	473689 243.000-0001-014.000	0.06
(900)	473689 243.000-0001-016.000	0.59	(900)	473689 243.000-0001-017.000	0.06
(900)	473689 243.000-0001-021.000	0.46	(900)	473689 243.000-0001-022.000	0.63
(900)	473689 243.000-0001-023.000	0.06	(900)	473689 243.000-0001-024.000	0.30
(900)	473689 243.000-0001-025.000	0.30	(900)	473689 243.000-0001-026.000	1.78
(900)	473689 243.000-0001-027.000	0.69	(900)	473689 243.000-0001-028.000	0.46
(900)	473689 243.000-0001-029.000	0.23	(900)	473689 243.000-0001-030.000	0.69
(900)	473689 243.000-0002-002.000	1.19	(900)	473689 243.000-0002-003.000	1.84
(900)	473689 243.000-0002-005.000	0.23	(900)	473689 243.000-0002-008.000	0.23
(900)	473689 243.000-0002-009.000	0.09	(900)	473689 243.000-0002-010.000	0.50
(900)	473689 243.000-0002-012.000	0.23	(900)	473689 243.000-0002-015.000	0.09
(900)	473689 243.000-0002-017.000	0.05	(900)	473689 243.000-0002-020.000	0.14
(900)	473689 243.000-0002-021.000	0.09	(900)	473689 243.000-0002-022.000	1.84
(900)	473689 243.000-0002-023.000	1.42	(900)	473689 243.000-0002-024.000	2.62
(900)	473689 243.000-0002-029.000	0.09	(900)	473689 243.000-0002-030.000	0.08
(900)	473689 243.000-0002-031.000	0.04	(900)	473689 243.000-0002-032.000	0.25
(900)	473689 243.000-0002-033.000	0.09	(900)	473689 243.000-0002-034.000	0.33
(900)	473689 243.000-0002-035.000	0.25	(900)	473689 243.000-0002-036.000	0.05
(900)	473689 243.000-0002-037.000	1.42	(900)	473689 243.000-0002-038.000	1.51
(900)	473689 243.000-0002-039.000	0.05	(900)	473689 243.000-0002-040.000	0.28
(900)	473689 243.000-0002-041.000	2.10	(900)	473689 243.000-0002-042.000	0.09
(900)	473689 243.000-0002-043.000	0.33	(900)	473689 243.000-0002-044.000	0.98
(900)	473689 243.000-0002-045.000	0.09	(900)	473689 243.000-0002-046.000	0.45
(900)	473689 243.000-0002-047.000	0.08	(900)	473689 243.000-0002-048.000	0.05
(900)	473689 243.000-0002-049.000		(900)	473689 243.000-0002-051.000	0.05
(900)	473689 243.000-0003-012.000	0.18	(900)	473689 243.000-0003-013.000	0.09
(900)	473689 243.000-0003-014.000	0.28	(900)	473689 243.000-0003-015.000	0.09
(900)	473689 243.000-0003-016.000	0.18	(900)	473689 243.000-0003-017.000	1.65
(900)	473689 243.000-0003-019.000	0.05	(900)	473689 243.000-0003-020.000	0.09
(900)	473689 243.000-0003-021.000	1.46	(900)	473689 243.000-0003-022.000	1.56
(900)	473689 243.000-0003-023.000	0.09	(900)	473689 243.000-0003-024.000	1.65
(900)	473689 243.000-0003-039.000	0.05	(900)	473689 243.000-0003-043.001	0.05
(900)	473689 243.000-0003-044.000	0.37	(900)	473689 243.000-0003-045.000	0.09
(900)	473689 243.000-0003-046.000	0.09	(900)	473689 243.000-0003-047.000	1.56
(900)	473689 243.000-0003-048.000	0.09	(900)	473689 243.000-0003-049.000	0.09
(900)	473689 243.000-0003-051.000	0.09	(900)	473689 243.000-0003-052.000	0.09
(900)	473689 243.000-0003-055.000	1.56	(900)	473689 243.000-0003-057.000	1.56
(900)	473689 243.000-0003-058.000	0.09	(900)	473689 243.000-0007-001.000	0.09
(900)	473689 243.000-0007-002.000	0.09	(900)	473689 244.000-0001-020.000	0.09
(900)	473689 244.000-0002-001.003	5.20	(900)	473689 244.000-0002-004.000	0.13
(900)	473689 244.000-0002-005.000	0.13	(900)	473689 244.000-0002-006.000	0.33
(900)	473689 244.000-0002-010.000	0.07	(900)	473689 244.000-0002-017.000	0.13
(900)	473689 245.000-0001-008.002	1.50	(900)	473689 245.000-0001-009.001	3.00
(900)	473689 245.000-0001-010.001	2.90	(900)	473689 245.000-0001-015.000	2.18
(900)	473689 245.000-0001-017.000	0.64	(900)	473689 245.000-0001-019.000	1.24
(900)	473689 245.000-0001-021.000	0.14	(900)	473689 245.000-0001-022.000	0.14
(900)	473689 245.000-0001-023.001	0.26	(900)	473689 245.000-0001-024.000	0.09
(900)	473689 245.000-0001-026.000	0.09	(900)	473689 245.000-0002-003.000	

## Central Pine Barrens Plan - Core Preservation Area

District	Suffolk County Tax Map Number	Acres	District	Suffolk County Tax Map Number	Acres
(900)	473689 245.000-0002-004.000	0.68	(900)	473689 245.000-0002-021.000	0.13
(900)	473689 246.000-0001-022.000	0.13	(900)	473689 246.000-0002-001.001	3.40
(900)	473689 246.000-0002-002.000	0.25	(900)	473689 246.000-0002-003.000	0.05
(900)	473689 246.000-0002-004.000	0.32	(900)	473689 246.000-0002-005.000	0.05
(900)	473689 246.000-0002-006.000	0.05	(900)	473689 246.000-0002-007.000	0.09
(900)	473689 246.000-0002-008.000	0.05	(900)	473689 246.000-0002-009.000	0.05
(900)	473689 246.000-0002-010.000	0.59	(900)	473689 246.000-0002-018.001	11.30
(900)	473689 246.000-0002-019.001	0.43	(900)	473689 246.000-0002-022.000	0.13
(900)	473689 246.000-0002-023.000		(900)	473689 247.000-0001-001.002	58.96
(900)	473689 247.000-0001-002.000	1.13	(900)	473689 247.000-0001-004.001	6.50
(900)	473689 247.000-0001-005.000	8.20	(900)	473689 248.000-0001-002.001	154.40
(900)	473689 248.000-0001-003.001	0.11	(900)	473689 248.000-0001-003.002	0.07
(900)	473689 248.000-0001-093.000	2.30	(900)	473689 248.000-0001-094.000	2.30
(900)	473689 248.000-0001-095.000	2.30	(900)	473689 248.000-0001-096.000	1.50
(900)	473689 248.000-0001-097.000	0.04	(900)	473689 248.000-0001-098.000	0.06
(900)	473689 248.000-0001-099.000	1.60	(900)	473689 248.000-0001-100.000	2.30
(900)	473689 248.000-0001-101.000	2.30	(900)	473689 248.000-0001-102.000	2.30
(900)	473689 248.000-0001-110.003	75.52	(900)	473689 248.000-0001-110.005	11.57
(900)	473689 248.000-0001-113.000	1.80	(900)	473689 248.000-0001-114.000	0.53
(900)	473689 248.000-0001-115.000	1.70	(900)	473689 248.000-0001-116.000	0.76
(900)	473689 248.000-0001-117.000	3.00	(900)	473689 248.000-0001-118.001	2.80
(900)	473689 248.000-0001-118.002	0.04	(900)	473689 248.000-0001-119.000	0.97
(900)	473689 248.000-0001-131.000		(900)	473689 249.000-0001-001.000	26.47
(900)	473689 249.000-0001-006.000	5.00	(900)	473689 249.000-0001-008.000	2.10
(900)	473689 249.000-0001-012.000	6.70	(900)	473689 249.000-0001-016.000	2.10
(900)	473689 250.000-0003-001.000	78.00	(900)	473689 250.000-0003-002.000	17.00
(900)	473689 250.000-0003-003.000	28.00	(900)	473689 274.000-0001-002.000	10.13
(900)	473689 274.000-0001-003.000	2.30	(900)	473689 274.000-0001-004.000	2.30
(900)	473689 274.000-0001-005.000	2.20	(900)	473689 274.000-0001-007.000	26.70
(900)	473689 274.000-0001-009.000	7.22	(900)	473689 274.000-0001-010.000	1.15
(900)	473689 274.000-0002-001.000	0.32	(900)	473689 274.000-0002-002.000	0.64
(900)	473689 274.000-0002-003.000	0.23	(900)	473689 274.000-0002-004.000	0.32
(900)	473689 274.000-0002-005.000	2.02	(900)	473689 274.000-0002-006.000	0.69
(900)	473689 274.000-0002-007.000	0.09	(900)	473689 274.000-0002-008.000	2.30
(900)	473689 274.000-0002-009.000	0.46	(900)	473689 274.000-0002-010.000	0.46
(900)	473689 274.000-0002-011.000	1.84	(900)	473689 274.000-0002-012.000	0.23
(900)	473689 274.000-0002-013.000	0.23	(900)	473689 274.000-0002-014.000	0.46
(900)	473689 274.000-0002-015.000	0.45	(900)	473689 274.000-0002-016.000	2.10
(900)	473689 274.000-0002-017.000	0.23	(900)	473689 274.000-0002-018.000	2.00
(900)	473689 274.000-0002-019.000	0.23	(900)	473689 274.000-0002-020.000	0.09
(900)	473689 274.000-0002-021.000	2.20	(900)	473689 274.000-0002-022.000	0.09
(900)	473689 274.000-0002-023.000	2.16	(900)	473689 274.000-0002-024.000	0.14
(900)	473689 274.000-0002-025.000	0.23	(900)	473689 274.000-0002-026.000	0.69
(900)	473689 274.000-0002-027.000	0.92	(900)	473689 274.000-0002-028.000	1.56
(900)	473689 274.000-0002-029.000	0.23	(900)	473689 274.000-0002-030.000	1.10
(900)	473689 274.000-0002-031.000	0.23	(900)	473689 274.000-0002-032.000	0.14
(900)	473689 274.000-0002-033.000	0.32	(900)	473689 274.000-0002-034.000	0.75
(900)	473689 274.000-0002-035.000	0.13	(900)	473689 275.000-0001-001.000	0.85
(900)	473689 275.000-0001-002.000	0.85	(900)	473689 275.000-0001-003.000	0.30
(900)	473689 275.000-0002-001.000	1.01	(900)	473689 275.000-0002-002.000	1.01

## Central Pine Barrens Plan - Core Preservation Area

District	Suffolk County Tax Map Number	Acres	District	Suffolk County Tax Map Number	Acres
(900)	473689 275.000-0002-003.000	0.13	(900)	473689 275.000-0002-004.000	0.41
(900)	473689 275.000-0002-005.000	1.01	(900)	473689 275.000-0002-006.000	1.01
(900)	473689 275.000-0003-001.000	0.13	(900)	473689 275.000-0003-002.000	2.14
(900)	473689 276.000-0002-006.000	1.01	(900)	473689 276.000-0002-007.000	1.01
(900)	473689 276.000-0002-008.000	1.01	(900)	473689 276.000-0002-009.000	1.01
(900)	473689 276.000-0002-010.000	1.01	(900)	473689 276.000-0002-011.000	1.01
(900)	473689 276.000-0002-012.000	1.01	(900)	473689 276.000-0002-013.000	1.01
(900)	473689 276.000-0003-001.000	92.10	(900)	473689 276.000-0003-002.000	23.50
(900)	473689 277.000-0001-001.000	1.49	(900)	473689 277.000-0001-002.000	1.49
(900)	473689 277.000-0001-003.000	0.81	(900)	473689 277.000-0001-004.000	0.05
(900)	473689 277.000-0001-005.000	0.11	(900)	473689 277.000-0001-006.000	0.15
(900)	473689 277.000-0002-001.000	1.33	(900)	473689 277.000-0002-002.000	0.66
(900)	473689 277.000-0004-001.000	1.05	(900)	473689 277.000-0004-002.000	0.55
(900)	473689 277.000-0004-003.000	1.74	(900)	473689 277.000-0005-001.000	0.58
(900)	473689 277.000-0005-002.000	0.05	(900)	473689 277.000-0005-003.000	0.46
(900)	473689 277.000-0005-004.000	0.01	(900)	473689 277.000-0006-002.000	0.58
(900)	473689 277.000-0007-010.000	0.53	(900)	473689 277.000-0007-011.000	0.11
(900)	473689 277.000-0007-012.000	0.11	(900)	473689 277.000-0007-013.000	0.06
(900)	473689 277.000-0007-014.000	0.52	(900)	473689 277.000-0007-015.000	0.11
(900)	473689 277.000-0007-016.002	2.60	(900)	473689 277.000-0007-017.000	0.06
(900)	473689 277.000-0007-018.000	0.86	(900)	473689 277.000-0007-019.000	0.23
(900)	473689 277.000-0007-020.000	0.07	(900)	473689 277.000-0007-021.000	0.80
(900)	473689 277.000-0007-022.000	0.11	(900)	473689 277.000-0007-023.000	0.75
(900)	473689 277.000-0007-025.000	0.05	(900)	473689 277.000-0007-026.000	0.11
(900)	473689 277.000-0008-006.000	0.84	(900)	473689 277.000-0008-007.000	0.69
(900)	473689 277.000-0008-008.000	0.17	(900)	473689 277.000-0008-009.000	0.92
(900)	473689 277.000-0008-010.000	0.23	(900)	473689 277.000-0008-012.001	1.15
(900)	473689 277.000-0008-012.002	0.11	(900)	473689 277.000-0008-012.003	0.69
(900)	473689 277.000-0008-013.001	0.11	(900)	473689 277.000-0008-013.002	0.05
(900)	473689 277.000-0008-014.000	0.46	(900)	473689 277.000-0008-015.000	1.15
(900)	473689 277.000-0008-016.000	1.81	(900)	473689 277.000-0008-017.000	0.94
(900)	473689 277.000-0008-018.000	0.11	(900)	473689 277.000-0008-019.000	0.27
(900)	473689 277.000-0008-020.000	1.75	(900)	473689 278.000-0001-001.000	1.49
(900)	473689 278.000-0001-002.000	1.49	(900)	473689 278.000-0001-003.000	1.49
(900)	473689 278.000-0001-004.001	1.60	(900)	473689 278.000-0001-005.000	1.49
(900)	473689 278.000-0001-006.000	1.49	(900)	473689 278.000-0002-001.000	1.38
(900)	473689 278.000-0002-002.000	0.14	(900)	473689 278.000-0002-003.000	0.28
(900)	473689 278.000-0002-004.000	0.14	(900)	473689 278.000-0002-005.000	0.78
(900)	473689 278.000-0002-006.000	1.52	(900)	473689 278.000-0002-007.000	0.32
(900)	473689 278.000-0002-008.000	0.09	(900)	473689 278.000-0002-009.000	0.92
(900)	473689 278.000-0003-001.000	2.29	(900)	473689 278.000-0003-003.000	1.57
(900)	473689 279.000-0001-001.000	0.98	(900)	473689 279.000-0001-002.000	1.49
(900)	473689 279.000-0001-003.000	1.49	(900)	473689 279.000-0001-004.000	0.34
(900)	473689 279.000-0001-005.000	0.23	(900)	473689 279.000-0001-006.000	0.92
(900)	473689 279.000-0002-002.000	1.01	(900)	473689 279.000-0002-003.000	0.23
(900)	473689 279.000-0002-004.000	0.78	(900)	473689 279.000-0002-005.000	0.69
(900)	473689 279.000-0002-006.000	0.32	(900)	473689 279.000-0002-007.000	0.23
(900)	473689 279.000-0002-008.000	0.78	(900)	473689 279.000-0002-009.000	0.78
(900)	473689 279.000-0002-010.000	0.23	(900)	473689 279.000-0002-011.000	1.01
(900)	473689 279.000-0002-012.000	1.01	(900)	473689 279.000-0002-013.000	0.92

## Central Pine Barrens Plan - Core Preservation Area

District	Suffolk County Tax Map Number	Acres	District	Suffolk County Tax Map Number	Acres
(900)	473689 279.000-0002-014.000	0.09	(900)	473689 279.000-0002-015.000	0.18
(900)	473689 279.000-0002-016.000	0.11	(900)	473689 279.000-0002-017.000	0.80
(900)	473689 279.000-0002-018.000	0.09	(900)	473689 279.000-0002-019.000	0.18
(900)	473689 279.000-0002-020.000	0.83	(900)	473689 279.000-0002-021.000	1.01
(900)	473689 279.000-0002-022.000	0.69	(900)	473689 279.000-0002-023.000	0.09
(900)	473689 279.000-0002-024.000	0.23	(900)	473689 279.000-0002-025.000	0.04
(900)	473689 279.000-0002-026.000	0.09	(900)	473689 279.000-0002-027.000	1.88
(900)	473689 279.000-0002-028.000	0.05	(900)	473689 279.000-0002-029.000	1.97
(900)	473689 279.000-0002-030.000	2.02	(900)	473689 279.000-0002-031.000	0.23
(900)	473689 279.000-0002-032.000	1.60	(900)	473689 279.000-0002-033.000	0.18
(900)	473689 279.000-0002-034.000	1.97	(900)	473689 279.000-0002-035.000	0.05
(900)	473689 279.000-0002-036.000	0.09	(900)	473689 279.000-0002-037.000	1.93
(900)	473689 279.000-0003-001.000	0.05	(900)	473689 279.000-0003-002.000	0.96
(900)	473689 279.000-0003-003.000	0.92	(900)	473689 279.000-0003-004.000	0.92
(900)	473689 279.000-0003-005.000	0.97	(900)	473689 279.000-0003-006.000	0.46
(900)	473689 279.000-0003-007.000	1.47	(900)	473689 279.000-0003-008.000	0.14
(900)	473689 279.000-0003-009.000	0.46	(900)	473689 279.000-0003-010.000	1.33
(900)	473689 279.000-0003-011.000	0.46	(900)	473689 279.000-0003-012.000	0.23
(900)	473689 279.000-0003-013.000	0.37	(900)	473689 279.000-0003-014.000	0.05
(900)	473689 279.000-0003-015.000	0.83	(900)	473689 279.000-0003-016.000	1.93
(900)	473689 279.000-0003-017.000	0.14	(900)	473689 279.000-0003-018.000	1.61
(900)	473689 279.000-0003-019.000	0.09	(900)	473689 279.000-0003-020.000	0.09
(900)	473689 279.000-0003-021.000	0.47	(900)	473689 279.000-0003-022.000	0.64
(900)	473689 279.000-0003-023.000	0.09	(900)	473689 279.000-0003-024.000	0.23
(900)	473689 279.000-0003-025.000	0.92	(900)	473689 279.000-0004-002.000	1.85
(900)	473689 279.000-0004-003.000	2.87	(900)	473689 279.000-0004-004.000	1.56
(900)	473689 279.000-0004-005.000	1.56	(900)	473689 279.000-0004-006.000	0.78
(900)	473689 279.000-0004-007.000	1.56	(900)	473689 279.000-0004-008.000	1.56
(900)	473689 279.000-0004-009.000	1.47	(900)	473689 279.000-0004-010.000	1.47
(900)	473689 279.000-0004-011.000	1.47	(900)	473689 279.000-0004-012.000	1.47
(900)	473689 279.000-0004-013.000	1.49	(900)	473689 280.000-0001-001.000	0.86
(900)	473689 280.000-0001-002.000	0.86	(900)	473689 280.000-0001-003.000	0.86
(900)	473689 280.000-0001-004.000	0.95	(900)	473689 280.000-0001-005.000	0.29
(900)	473689 280.000-0001-006.000	0.92	(900)	473689 280.000-0001-007.000	0.92
(900)	473689 280.000-0001-008.000	0.11	(900)	473689 280.000-0001-009.000	0.57
(900)	473689 280.000-0001-010.000	0.57	(900)	473689 280.000-0001-011.000	0.57
(900)	473689 280.000-0001-012.000	0.46	(900)	473689 280.000-0001-013.000	0.46
(900)	473689 280.000-0001-014.000	0.80	(900)	473689 280.000-0001-015.000	0.11
(900)	473689 280.000-0001-016.000	0.92	(900)	473689 280.000-0001-017.000	0.69
(900)	473689 280.000-0001-018.000	0.23	(900)	473689 280.000-0001-019.000	0.92
(900)	473689 280.000-0001-020.000	0.92	(900)	473689 280.000-0001-021.000	0.98
(900)	473689 280.000-0001-022.000	0.92	(900)	473689 280.000-0001-023.000	0.23
(900)	473689 280.000-0001-024.000	0.11	(900)	473689 280.000-0001-025.000	0.23
(900)	473689 280.000-0001-026.000	0.23	(900)	473689 280.000-0001-027.000	1.15
(900)	473689 280.000-0001-028.000	0.11	(900)	473689 280.000-0001-030.000	2.98
(900)	473689 280.000-0001-031.000	0.85	(900)	473689 280.000-0001-032.000	0.67
(900)	473689 280.000-0001-033.000	0.80	(900)	473689 280.000-0001-035.000	1.70
(900)	473689 280.000-0001-036.000	16.90	(900)	473689 280.000-0002-001.000	1.01
(900)	473689 280.000-0002-002.000	0.78	(900)	473689 280.000-0002-003.000	0.09
(900)	473689 280.000-0002-004.000	0.09	(900)	473689 280.000-0002-005.000	0.05

## Central Pine Barrens Plan - Core Preservation Area

District	Suffolk County Tax Map Number	Acres	District	Suffolk County Tax Map Number	Acres
(900)	473689 280.000-0002-006.000	0.05	(900)	473689 280.000-0002-007.000	0.09
(900)	473689 280.000-0002-008.000	0.09	(900)	473689 280.000-0002-009.000	0.09
(900)	473689 280.000-0002-010.000	0.09	(900)	473689 280.000-0002-011.000	0.60
(900)	473689 280.000-0002-012.000	0.46	(900)	473689 280.000-0002-013.000	0.55
(900)	473689 280.000-0002-014.000	1.01	(900)	473689 280.000-0002-015.000	1.01
(900)	473689 280.000-0002-016.000	1.01	(900)	473689 280.000-0002-017.000	1.01
(900)	473689 280.000-0002-018.000	0.09	(900)	473689 280.000-0002-019.000	1.01
(900)	473689 280.000-0002-020.000	0.23	(900)	473689 280.000-0002-021.000	0.23
(900)	473689 280.000-0002-022.000	0.28	(900)	473689 280.000-0002-023.000	1.52
(900)	473689 280.000-0002-024.000	0.23	(900)	473689 280.000-0002-025.000	0.83
(900)	473689 280.000-0002-026.000	0.28	(900)	473689 280.000-0002-027.000	0.14
(900)	473689 280.000-0002-028.000	0.09	(900)	473689 280.000-0002-029.000	0.14
(900)	473689 280.000-0002-030.000	0.55	(900)	473689 280.000-0002-031.000	0.23
(900)	473689 280.000-0002-032.000	0.87	(900)	473689 280.000-0002-034.000	0.05
(900)	473689 280.000-0002-035.000	0.64	(900)	473689 280.000-0002-036.000	0.14
(900)	473689 280.000-0002-037.000	0.14	(900)	473689 280.000-0002-038.000	0.09
(900)	473689 280.000-0002-039.000	1.79	(900)	473689 280.000-0002-040.000	0.05
(900)	473689 280.000-0002-041.000	0.05	(900)	473689 280.000-0002-042.000	0.05
(900)	473689 280.000-0002-043.000	0.05	(900)	473689 280.000-0002-044.000	0.05
(900)	473689 280.000-0002-045.000	0.09	(900)	473689 280.000-0002-046.000	0.69
(900)	473689 280.000-0002-047.000	1.01	(900)	473689 280.000-0002-048.000	0.05
(900)	473689 280.000-0002-049.000	1.88	(900)	473689 280.000-0002-050.000	0.09
(900)	473689 280.000-0002-054.000	0.05	(900)	473689 280.000-0002-056.000	0.05
(900)	473689 280.000-0002-057.000	0.51	(900)	473689 280.000-0002-058.000	0.09
(900)	473689 280.000-0002-059.000	0.05	(900)	473689 280.000-0002-060.000	0.09
(900)	473689 280.000-0002-061.000	0.78	(900)	473689 280.000-0002-062.000	0.14
(900)	473689 280.000-0002-063.000	1.70	(900)	473689 280.000-0002-064.000	0.09
(900)	473689 280.000-0002-065.000	1.15	(900)	473689 280.000-0002-066.000	0.23
(900)	473689 280.000-0002-067.000	0.09	(900)	473689 280.000-0002-068.000	0.46
(900)	473689 280.000-0002-069.000	0.05	(900)	473689 280.000-0002-070.000	0.18
(900)	473689 280.000-0002-071.000	0.23	(900)	473689 280.000-0002-072.000	0.46
(900)	473689 280.000-0002-073.000	0.05	(900)	473689 280.000-0002-074.000	0.96
(900)	473689 280.000-0002-075.000	0.09	(900)	473689 280.000-0002-076.000	0.14
(900)	473689 280.000-0002-077.000	0.64	(900)	473689 280.000-0002-078.000	0.09
(900)	473689 280.000-0002-079.000	0.96	(900)	473689 280.000-0002-080.000	1.93
(900)	473689 280.000-0002-081.000	0.14	(900)	473689 280.000-0002-082.000	1.79
(900)	473689 280.000-0002-083.000	1.98	(900)	473689 280.000-0002-084.000	0.73
(900)	473689 280.000-0002-085.000	0.46	(900)	473689 280.000-0002-086.000	0.09
(900)	473689 280.000-0002-087.000	0.05	(900)	473689 280.000-0002-088.000	0.23
(900)	473689 280.000-0002-089.000	0.37	(900)	473689 280.000-0002-090.000	0.46
(900)	473689 280.000-0003-001.000	1.56	(900)	473689 280.000-0003-002.000	1.56
(900)	473689 280.000-0003-003.000	1.60	(900)	473689 280.000-0003-004.000	1.60
(900)	473689 280.000-0003-005.000	1.60	(900)	473689 280.000-0003-006.000	1.60
(900)	473689 280.000-0003-007.000	1.10	(900)	473689 280.000-0003-008.000	0.46
(900)	473689 280.000-0003-010.000	1.38	(900)	473689 280.000-0003-011.000	0.09
(900)	473689 280.000-0003-012.000	1.47	(900)	473689 280.000-0003-013.000	1.47
(900)	473689 280.000-0003-014.000	1.50	(900)	473689 280.000-0003-015.000	1.50
(900)	473689 280.000-0003-016.000	1.50	(900)	473689 280.000-0003-017.000	1.50
(900)	473689 280.000-0003-018.000	1.47	(900)	473689 280.000-0003-019.000	0.23
(900)	473689 280.000-0003-020.000	0.05	(900)	473689 280.000-0003-021.000	0.09

## Central Pine Barrens Plan - Core Preservation Area

District	Suffolk County Tax Map Number	Acres	District	Suffolk County Tax Map Number	Acres
(900)	473689 280.000-0003-022.000	0.69	(900)	473689 280.000-0003-023.000	0.32
(900)	473689 280.000-0003-024.000	0.05	(900)	473689 280.000-0003-025.000	0.14
(900)	473689 280.000-0003-026.000	0.05	(900)	473689 281.000-0001-001.000	2.76
(900)	473689 281.000-0001-002.000	2.35	(900)	473689 281.000-0001-003.000	4.70
(900)	473689 281.000-0001-004.000	0.29	(900)	473689 281.000-0001-005.000	4.40
(900)	473689 281.000-0001-006.000	2.30	(900)	473689 281.000-0001-007.000	0.55
(900)	473689 281.000-0001-009.000	0.64	(900)	473689 281.000-0001-010.000	0.63
(900)	473689 281.000-0001-011.000	0.06	(900)	473689 281.000-0001-012.000	0.63
(900)	473689 281.000-0001-013.000	0.06	(900)	473689 281.000-0001-014.000	0.06
(900)	473689 281.000-0001-015.000	0.63	(900)	473689 281.000-0001-016.000	2.39
(900)	473689 281.000-0001-020.000	0.06	(900)	473689 281.000-0002-005.000	0.23
(900)	473689 281.000-0002-007.000	0.14	(900)	473689 281.000-0002-008.000	0.09
(900)	473689 281.000-0002-011.000	0.09	(900)	473689 281.000-0002-013.000	0.05
(900)	473689 281.000-0002-015.000	1.24	(900)	473689 281.000-0002-016.000	1.74
(900)	473689 281.000-0002-017.000	0.09	(900)	473689 281.000-0002-018.000	0.09
(900)	473689 281.000-0002-019.000	0.96	(900)	473689 281.000-0002-020.000	0.05
(900)	473689 281.000-0002-021.000	0.73	(900)	473689 281.000-0002-022.000	1.84
(900)	473689 281.000-0002-023.000	3.67	(900)	473689 281.000-0002-024.000	3.63
(900)	473689 281.000-0002-025.000	0.05	(900)	473689 281.000-0002-027.000	0.05
(900)	473689 281.000-0002-028.000	2.80	(900)	473689 281.000-0002-029.000	1.00
(900)	473689 281.000-0002-031.000	0.41	(900)	473689 281.000-0002-032.000	0.17
(900)	473689 281.000-0002-033.000	0.04	(900)	473689 281.000-0002-034.000	0.29
(900)	473689 281.000-0002-035.000	0.29	(900)	473689 281.000-0002-036.000	0.04
(900)	473689 281.000-0002-037.000	0.21	(900)	473689 281.000-0002-039.000	0.04
(900)	473689 281.000-0002-040.000	0.04	(900)	473689 281.000-0002-041.000	0.50
(900)	473689 281.000-0002-042.000	0.04	(900)	473689 281.000-0002-043.000	0.50
(900)	473689 281.000-0002-045.000	0.23	(900)	473689 281.000-0003-001.000	0.18
(900)	473689 281.000-0003-002.000	0.09	(900)	473689 281.000-0003-003.000	0.09
(900)	473689 281.000-0003-005.000	0.05	(900)	473689 281.000-0003-006.000	0.87
(900)	473689 281.000-0003-007.000	0.09	(900)	473689 281.000-0003-008.000	0.09
(900)	473689 281.000-0003-011.000	0.09	(900)	473689 281.000-0003-013.000	0.09
(900)	473689 281.000-0003-014.000	0.09	(900)	473689 281.000-0003-016.000	0.18
(900)	473689 281.000-0003-021.000	0.28	(900)	473689 281.000-0003-022.000	0.28
(900)	473689 281.000-0003-023.000	0.09	(900)	473689 281.000-0003-024.000	0.37
(900)	473689 281.000-0003-025.000	0.05	(900)	473689 281.000-0003-026.000	0.41
(900)	473689 281.000-0003-028.000	0.68	(900)	473689 281.000-0003-029.000	0.32
(900)	473689 281.000-0003-030.000	0.09	(900)	473689 281.000-0003-031.000	1.24
(900)	473689 281.000-0003-032.000	0.09	(900)	473689 281.000-0003-033.000	0.09
(900)	473689 281.000-0003-034.000	1.50	(900)	473689 281.000-0003-035.000	0.09
(900)	473689 281.000-0003-036.000	0.09	(900)	473689 281.000-0003-037.000	1.50
(900)	473689 281.000-0003-038.000	1.56	(900)	473689 281.000-0003-039.000	0.09
(900)	473689 281.000-0003-042.000	0.09	(900)	473689 281.000-0003-043.000	0.09
(900)	473689 281.000-0003-044.000	0.09	(900)	473689 281.000-0003-047.000	0.64
(900)	473689 281.000-0003-048.000	0.09	(900)	473689 281.000-0003-049.000	0.09
(900)	473689 281.000-0003-052.000	0.09	(900)	473689 281.000-0003-053.000	0.09
(900)	473689 281.000-0003-054.000	1.50	(900)	473689 281.000-0003-055.000	0.09
(900)	473689 281.000-0003-056.000	1.50	(900)	473689 281.000-0003-057.000	0.09
(900)	473689 281.000-0003-058.000	1.47	(900)	473689 281.000-0003-059.000	0.09
(900)	473689 282.000-0001-001.000	2.35	(900)	473689 282.000-0001-002.000	2.35
(900)	473689 282.000-0001-003.000	2.35	(900)	473689 282.000-0001-004.000	4.70

## Central Pine Barrens Plan - Core Preservation Area

District	Suffolk County Tax Map Number	Acres	District	Suffolk County Tax Map Number	Acres
(900)	473689 282.000-0001-005.000	0.12	(900)	473689 282.000-0001-006.000	0.18
(900)	473689 282.000-0001-007.000	4.11	(900)	473689 282.000-0001-008.000	0.29
(900)	473689 282.000-0001-009.000	4.70	(900)	473689 282.000-0001-010.000	2.37
(900)	473689 282.000-0001-018.000	0.06	(900)	473689 282.000-0001-019.000	2.37
(900)	473689 282.000-0001-021.000	0.06	(900)	473689 282.000-0001-023.000	0.63
(900)	473689 282.000-0001-025.000	0.45	(900)	473689 282.000-0001-030.000	2.37
(900)	473689 282.000-0002-001.000	0.09	(900)	473689 282.000-0002-002.000	0.46
(900)	473689 282.000-0002-003.000	0.37	(900)	473689 282.000-0002-004.000	0.46
(900)	473689 282.000-0002-005.000	0.05	(900)	473689 282.000-0002-006.000	0.09
(900)	473689 282.000-0002-007.000	0.09	(900)	473689 282.000-0002-009.000	0.09
(900)	473689 282.000-0002-012.000	0.05	(900)	473689 282.000-0002-015.000	0.05
(900)	473689 282.000-0002-020.000	0.09	(900)	473689 282.000-0002-021.000	0.14
(900)	473689 282.000-0002-022.000	0.37	(900)	473689 282.000-0002-023.000	0.05
(900)	473689 282.000-0002-024.000	0.32	(900)	473689 282.000-0002-025.000	0.09
(900)	473689 282.000-0002-026.000	0.46	(900)	473689 282.000-0002-027.000	0.41
(900)	473689 282.000-0002-028.000	0.37	(900)	473689 282.000-0002-030.000	0.14
(900)	473689 282.000-0002-031.000	0.09	(900)	473689 282.000-0002-032.000	1.15
(900)	473689 282.000-0002-033.000	0.28	(900)	473689 282.000-0002-034.000	0.05
(900)	473689 282.000-0002-035.000	0.18	(900)	473689 282.000-0002-036.000	0.05
(900)	473689 282.000-0002-037.000	0.23	(900)	473689 282.000-0002-038.000	0.09
(900)	473689 282.000-0002-039.000	0.32	(900)	473689 282.000-0002-040.000	0.09
(900)	473689 282.000-0002-041.000	0.55	(900)	473689 282.000-0002-042.000	0.28
(900)	473689 282.000-0002-043.000	0.09	(900)	473689 282.000-0002-044.000	0.05
(900)	473689 282.000-0002-045.000	0.09	(900)	473689 282.000-0002-046.000	3.40
(900)	473689 282.000-0002-047.000	0.09	(900)	473689 282.000-0002-048.000	0.09
(900)	473689 282.000-0002-049.000	0.09	(900)	473689 282.000-0002-050.000	0.05
(900)	473689 282.000-0002-051.000	3.58	(900)	473689 282.000-0002-052.000	0.05
(900)	473689 282.000-0002-053.000	0.29	(900)	473689 282.000-0002-054.000	0.08
(900)	473689 282.000-0002-055.000	0.04	(900)	473689 282.000-0002-056.000	0.04
(900)	473689 282.000-0002-057.000	1.11	(900)	473689 282.000-0002-058.000	0.09
(900)	473689 282.000-0002-059.000	1.54	(900)	473689 282.000-0002-062.000	0.05
(900)	473689 282.000-0002-063.000	2.50	(900)	473689 282.000-0003-001.000	0.09
(900)	473689 282.000-0003-002.000	0.09	(900)	473689 282.000-0003-003.000	1.47
(900)	473689 282.000-0003-004.000	1.42	(900)	473689 282.000-0003-005.000	0.13
(900)	473689 282.000-0003-006.000	0.92	(900)	473689 282.000-0003-007.000	1.47
(900)	473689 282.000-0003-008.000	0.09	(900)	473689 282.000-0003-009.000	0.09
(900)	473689 282.000-0003-010.000	0.09	(900)	473689 282.000-0003-011.000	0.09
(900)	473689 282.000-0003-012.000	1.47	(900)	473689 282.000-0003-013.000	0.09
(900)	473689 282.000-0003-014.000	1.56	(900)	473689 282.000-0003-015.000	1.65
(900)	473689 282.000-0003-016.000	0.05	(900)	473689 282.000-0003-017.000	0.09
(900)	473689 282.000-0003-018.000	1.52	(900)	473689 282.000-0003-019.000	0.09
(900)	473689 282.000-0003-020.000	1.56	(900)	473689 282.000-0003-021.000	1.65
(900)	473689 282.000-0003-022.000	0.09	(900)	473689 282.000-0003-023.000	0.09
(900)	473689 282.000-0003-024.000	1.47	(900)	473689 282.000-0003-025.000	1.56
(900)	473689 282.000-0003-026.000	0.09	(900)	473689 282.000-0003-027.000	0.09
(900)	473689 282.000-0003-028.000	1.56	(900)	473689 282.000-0003-029.000	0.23
(900)	473689 282.000-0003-030.000	0.09	(900)	473689 282.000-0003-031.000	0.51
(900)	473689 282.000-0003-032.000	0.83	(900)	473689 282.000-0003-033.000	9.80
(900)	473689 283.000-0001-002.000	0.09	(900)	473689 283.000-0001-004.000	0.09
(900)	473689 283.000-0001-006.000	0.12	(900)	473689 283.000-0001-007.000	0.09

## Central Pine Barrens Plan - Core Preservation Area

District	Suffolk County Tax Map Number	Acres	District	Suffolk County Tax Map Number	Acres
(900)	473689 283.000-0001-008.000	0.09	(900)	473689 283.000-0001-010.000	0.18
(900)	473689 283.000-0001-011.000	0.09	(900)	473689 283.000-0001-012.000	0.64
(900)	473689 283.000-0001-013.000	0.09	(900)	473689 283.000-0001-014.000	0.37
(900)	473689 283.000-0001-017.000	0.09	(900)	473689 283.000-0001-018.000	0.09
(900)	473689 283.000-0001-019.000	1.19	(900)	473689 283.000-0001-020.000	0.09
(900)	473689 283.000-0001-021.000	0.09	(900)	473689 283.000-0001-022.000	0.51
(900)	473689 283.000-0001-023.000	2.06	(900)	473689 283.000-0001-024.000	0.18
(900)	473689 283.000-0001-025.000	0.18	(900)	473689 283.000-0001-026.000	0.09
(900)	473689 283.000-0001-027.000	0.09	(900)	473689 283.000-0001-028.000	0.09
(900)	473689 283.000-0001-029.000	0.09	(900)	473689 283.000-0001-030.000	1.30
(900)	473689 283.000-0001-031.000	0.09	(900)	473689 283.000-0001-032.000	1.80
(900)	473689 283.000-0001-033.000	0.09	(900)	473689 283.000-0001-035.000	5.00
(900)	473689 284.000-0001-002.000	0.09	(900)	473689 284.000-0001-004.001	1.79
(900)	473689 284.000-0001-005.000	0.09	(900)	473689 284.000-0001-006.000	0.09
(900)	473689 284.000-0001-008.001	1.88	(900)	473689 284.000-0001-009.000	0.09
(900)	473689 284.000-0001-010.001	1.88	(900)	473689 284.000-0001-013.000	0.09
(900)	473689 284.000-0001-015.001	1.79	(900)	473689 284.000-0001-016.000	0.09
(900)	473689 284.000-0001-017.000	0.09	(900)	473689 284.000-0001-018.001	1.88
(900)	473689 284.000-0001-020.000	0.46	(900)	473689 284.000-0001-021.000	0.09
(900)	473689 284.000-0001-022.000	0.92	(900)	473689 284.000-0001-023.000	0.09
(900)	473689 284.000-0001-024.001	0.30	(900)	473689 284.000-0001-025.001	5.00
(900)	473689 284.000-0001-028.000	10.00	(900)	473689 285.000-0001-007.000	0.27
(900)	473689 285.000-0001-012.000	0.33	(900)	473689 285.000-0001-014.000	0.20
(900)	473689 285.000-0001-028.000	0.20	(900)	473689 285.000-0002-002.001	0.55
(900)	473689 285.000-0002-003.000	0.05	(900)	473689 285.000-0002-004.000	0.59
(900)	473689 285.000-0002-005.000	0.05	(900)	473689 285.000-0002-006.000	0.25
(900)	473689 285.000-0002-007.000	0.07	(900)	473689 285.000-0002-009.000	0.05
(900)	473689 285.000-0002-010.000	0.37	(900)	473689 285.000-0002-012.000	0.11
(900)	473689 285.000-0002-013.000	0.59	(900)	473689 285.000-0002-014.000	0.55
(900)	473689 285.000-0002-015.000	0.05	(900)	473689 285.000-0002-017.000	0.09
(900)	473689 285.000-0002-018.000	0.45	(900)	473689 285.000-0002-019.000	0.55
(900)	473689 285.000-0002-029.002	2.36	(900)	473689 285.000-0002-030.002	1.89
(900)	473689 285.000-0002-031.002	1.89	(900)	473689 285.000-0002-032.002	1.78
(900)	473689 286.000-0002-001.000	0.09	(900)	473689 286.000-0002-002.000	0.50
(900)	473689 286.000-0002-003.000	0.59	(900)	473689 286.000-0002-004.000	0.59
(900)	473689 286.000-0002-005.000	0.27	(900)	473689 286.000-0002-006.000	0.14
(900)	473689 286.000-0002-007.000	0.09	(900)	473689 286.000-0002-008.000	0.09
(900)	473689 286.000-0002-009.000	0.59	(900)	473689 286.000-0002-010.000	0.09
(900)	473689 286.000-0002-011.000	0.50	(900)	473689 286.000-0002-012.000	0.05
(900)	473689 286.000-0002-013.000	0.05	(900)	473689 286.000-0002-014.000	0.50
(900)	473689 286.000-0002-015.000	0.05	(900)	473689 286.000-0002-016.000	0.55
(900)	473689 286.000-0002-018.000	0.09	(900)	473689 286.000-0002-023.001	0.09
(900)	473689 286.000-0002-029.000	0.71	(900)	473689 286.000-0002-038.007	2.60
(900)	473689 286.000-0002-038.009	1.80	(900)	473689 286.000-0002-038.010	1.70
(900)	473689 288.000-0001-061.000	24.30	(900)	473689 288.000-0001-141.001	94.70
(900)	473689 300.000-0002-001.001	32.30	(900)	473689 300.000-0002-007.000	5.30
(900)	473689 302.000-0002-007.000	1.00	(900)	473689 302.000-0002-008.000	1.00
(900)	473689 302.000-0002-009.000	0.94	(900)	473689 302.000-0002-010.000	1.00
(900)	473689 302.000-0002-011.000	1.00	(900)	473689 302.000-0002-012.000	0.94
(900)	473689 302.000-0002-013.000	1.00	(900)	473689 302.000-0002-014.000	1.00

## Central Pine Barrens Plan - Core Preservation Area

District	Suffolk County Tax Map Number	Acres	District	Suffolk County Tax Map Number	Acres
(900)	473689 303.000-0002-008.000	1.00	(900)	473689 303.000-0002-009.000	1.00
(900)	473689 303.000-0002-010.000	1.00	(900)	473689 303.000-0002-011.000	1.00
(900)	473689 303.000-0002-012.000	1.00	(900)	473689 303.000-0002-013.000	1.00
(900)	473689 304.000-0001-001.000	0.08	(900)	473689 304.000-0001-002.000	0.23
(900)	473689 304.000-0001-003.000	1.52	(900)	473689 304.000-0001-004.000	1.50
(900)	473689 304.000-0001-005.000	1.50	(900)	473689 304.000-0001-006.000	1.50
(900)	473689 304.000-0001-007.000	1.50	(900)	473689 304.000-0002-001.000	75.60
(900)	473689 304.000-0002-003.000	1.40	(900)	473689 304.000-0002-004.000	0.14
(900)	473689 304.000-0002-005.000	0.92	(900)	473689 304.000-0002-006.000	0.14
(900)	473689 304.000-0002-007.000	0.92	(900)	473689 304.000-0002-008.000	0.83
(900)	473689 304.000-0002-009.000	1.40	(900)	473689 304.000-0003-001.000	35.93
(900)	473689 304.000-0003-002.000	2.29	(900)	473689 304.000-0003-003.000	2.29
(900)	473689 304.000-0003-005.000	8.10	(900)	473689 304.000-0003-006.000	11.40
(900)	473689 304.000-0003-007.000	24.70	(900)	473689 304.000-0003-009.000	1.10
(900)	473689 305.000-0001-001.000	0.08	(900)	473689 305.000-0001-002.000	0.08
(900)	473689 305.000-0001-003.000	1.60	(900)	473689 305.000-0001-004.000	1.49
(900)	473689 305.000-0001-005.000	1.60	(900)	473689 305.000-0002-001.000	0.78
(900)	473689 305.000-0002-002.000	0.09	(900)	473689 305.000-0002-003.000	0.46
(900)	473689 305.000-0002-004.000	1.40	(900)	473689 305.000-0002-005.000	0.41
(900)	473689 305.000-0002-006.000	0.14	(900)	473689 305.000-0002-007.000	0.23
(900)	473689 305.000-0003-001.000	0.78	(900)	473689 305.000-0003-002.000	1.70
(900)	473689 305.000-0003-003.000	0.11	(900)	473689 305.000-0003-004.000	0.11
(900)	473689 305.000-0003-005.000	0.23	(900)	473689 305.000-0003-006.000	0.34
(900)	473689 305.000-0003-007.000	0.17	(900)	473689 305.000-0003-008.000	0.11
(900)	473689 305.000-0003-009.000	0.34	(900)	473689 306.000-0001-001.000	2.67
(900)	473689 306.000-0001-002.001	0.10	(900)	473689 306.000-0001-002.002	0.57
(900)	473689 306.000-0001-003.000	0.92	(900)	473689 306.000-0001-004.000	0.92
(900)	473689 306.000-0001-005.000	0.92	(900)	473689 306.000-0001-006.000	0.92
(900)	473689 306.000-0001-007.000	0.92	(900)	473689 306.000-0001-008.000	0.11
(900)	473689 306.000-0001-009.000	0.69	(900)	473689 306.000-0001-010.000	0.11
(900)	473689 306.000-0001-011.000	0.92	(900)	473689 306.000-0001-012.000	0.92
(900)	473689 306.000-0001-013.000	0.92	(900)	473689 306.000-0001-014.000	0.92
(900)	473689 306.000-0001-015.000	0.86	(900)	473689 306.000-0001-016.000	0.86
(900)	473689 306.000-0001-017.000	0.80	(900)	473689 306.000-0001-018.000	0.86
(900)	473689 306.000-0001-019.000	2.75	(900)	473689 306.000-0001-020.000	0.23
(900)	473689 306.000-0001-021.000	2.98	(900)	473689 306.000-0001-022.000	2.98
(900)	473689 306.000-0001-023.000	1.84	(900)	473689 306.000-0001-024.000	1.72
(900)	473689 306.000-0001-025.000	0.80	(900)	473689 306.000-0001-026.000	0.26
(900)	473689 306.000-0001-027.000	1.20	(900)	473689 306.000-0002-001.000	1.01
(900)	473689 306.000-0002-002.000	0.73	(900)	473689 306.000-0002-003.000	0.28
(900)	473689 306.000-0002-004.000	1.01	(900)	473689 306.000-0002-005.000	0.14
(900)	473689 306.000-0002-006.000	0.41	(900)	473689 306.000-0002-007.000	0.23
(900)	473689 306.000-0002-008.000	0.23	(900)	473689 306.000-0002-009.000	0.23
(900)	473689 306.000-0002-010.000	0.23	(900)	473689 306.000-0002-011.000	0.55
(900)	473689 306.000-0002-012.000	0.23	(900)	473689 306.000-0002-013.000	0.23
(900)	473689 306.000-0002-014.000	0.32	(900)	473689 306.000-0002-015.000	0.23
(900)	473689 306.000-0002-016.000	1.01	(900)	473689 306.000-0002-017.000	0.23
(900)	473689 306.000-0002-018.000	0.32	(900)	473689 306.000-0002-019.000	0.46
(900)	473689 306.000-0002-020.000	0.09	(900)	473689 306.000-0002-021.000	1.84
(900)	473689 306.000-0002-022.000	0.09	(900)	473689 306.000-0002-023.000	2.02

## Central Pine Barrens Plan - Core Preservation Area

District	Suffolk County Tax Map Number	Acres	District	Suffolk County Tax Map Number	Acres
(900)	473689 306.000-0002-024.000	1.88	(900)	473689 306.000-0002-025.000	0.14
(900)	473689 306.000-0002-026.000	0.09	(900)	473689 306.000-0002-027.000	0.09
(900)	473689 306.000-0002-028.000	1.84	(900)	473689 306.000-0002-029.000	0.96
(900)	473689 306.000-0002-030.000	0.09	(900)	473689 306.000-0002-031.000	0.96
(900)	473689 306.000-0002-032.000	0.05	(900)	473689 306.000-0002-034.000	1.79
(900)	473689 306.000-0002-035.000	0.18	(900)	473689 306.000-0002-036.000	0.14
(900)	473689 306.000-0002-037.000	0.09	(900)	473689 306.000-0002-038.000	0.09
(900)	473689 306.000-0002-039.000	0.41	(900)	473689 306.000-0002-040.000	1.42
(900)	473689 306.000-0002-041.000	0.23	(900)	473689 306.000-0002-042.000	0.09
(900)	473689 306.000-0002-043.000	0.14	(900)	473689 306.000-0002-044.000	1.47
(900)	473689 306.000-0002-045.000	1.84	(900)	473689 306.000-0002-046.000	0.09
(900)	473689 306.000-0002-048.000	0.05	(900)	473689 306.000-0002-050.000	0.23
(900)	473689 306.000-0002-051.000	1.47	(900)	473689 306.000-0002-053.000	1.79
(900)	473689 306.000-0002-054.000	0.09	(900)	473689 306.000-0002-055.000	0.23
(900)	473689 306.000-0002-056.000	1.65	(900)	473689 306.000-0002-057.000	0.34
(900)	473689 306.000-0002-058.000	0.34	(900)	473689 306.000-0002-059.000	0.37
(900)	473689 306.000-0002-060.000	0.34	(900)	473689 306.000-0002-061.000	0.34
(900)	473689 306.000-0002-062.000	0.09	(900)	473689 306.000-0002-063.000	0.09
(900)	473689 306.000-0002-064.000	0.34	(900)	473689 306.000-0002-065.000	0.11
(900)	473689 306.000-0002-066.000	0.18	(900)	473689 306.000-0002-067.000	0.09
(900)	473689 306.000-0002-068.000	0.14	(900)	473689 306.000-0002-069.000	0.09
(900)	473689 306.000-0002-070.000	0.14	(900)	473689 306.000-0002-071.000	0.23
(900)	473689 306.000-0002-072.000	0.09	(900)	473689 306.000-0002-073.000	0.05
(900)	473689 306.000-0002-074.000	0.05	(900)	473689 306.000-0002-075.000	0.14
(900)	473689 306.000-0002-076.000	0.28	(900)	473689 306.000-0003-014.000	0.23
(900)	473689 306.000-0003-015.000	0.09	(900)	473689 306.000-0003-016.000	0.14
(900)	473689 306.000-0003-017.000	0.14	(900)	473689 306.000-0003-018.000	0.14
(900)	473689 306.000-0003-019.000	0.55	(900)	473689 306.000-0003-020.000	0.14
(900)	473689 306.000-0003-021.000	0.14	(900)	473689 306.000-0003-022.000	0.18
(900)	473689 306.000-0003-023.000	0.14	(900)	473689 306.000-0003-024.000	0.18
(900)	473689 306.000-0003-025.001	0.52	(900)	473689 306.000-0003-026.000	0.28
(900)	473689 306.000-0003-027.000	0.23	(900)	473689 306.000-0003-028.000	0.37
(900)	473689 306.000-0003-029.000	0.83	(900)	473689 306.000-0003-030.000	0.62
(900)	473689 306.000-0003-031.000	0.05	(900)	473689 306.000-0003-032.000	0.14
(900)	473689 306.000-0003-033.000	0.14	(900)	473689 306.000-0003-034.000	0.23
(900)	473689 306.000-0003-035.000	0.09	(900)	473689 306.000-0003-036.000	0.13
(900)	473689 306.000-0003-037.000	0.23	(900)	473689 306.000-0003-038.000	0.51
(900)	473689 306.000-0004-001.000	0.23	(900)	473689 306.000-0004-002.000	0.23
(900)	473689 306.000-0004-003.000	0.09	(900)	473689 306.000-0004-004.000	0.23
(900)	473689 306.000-0004-005.000	0.78	(900)	473689 306.000-0004-006.000	0.14
(900)	473689 306.000-0004-007.000	1.42	(900)	473689 306.000-0004-008.000	1.56
(900)	473689 306.000-0004-009.000	1.56	(900)	473689 306.000-0004-010.000	1.56
(900)	473689 306.000-0004-011.000	1.56	(900)	473689 306.000-0004-012.000	1.38
(900)	473689 306.000-0004-013.000	0.46	(900)	473689 306.000-0004-014.000	0.14
(900)	473689 306.000-0004-015.000	0.18	(900)	473689 306.000-0004-016.000	0.14
(900)	473689 306.000-0004-017.000	0.09	(900)	473689 306.000-0004-018.000	0.46
(900)	473689 306.000-0004-019.000	1.38	(900)	473689 306.000-0004-020.000	0.14
(900)	473689 306.000-0004-021.000	1.47	(900)	473689 306.000-0004-022.000	1.56
(900)	473689 306.000-0004-023.000	1.47	(900)	473689 306.000-0004-024.000	1.47
(900)	473689 306.000-0004-025.000	1.47	(900)	473689 306.000-0005-001.000	0.05

## Central Pine Barrens Plan - Core Preservation Area

District	Suffolk County Tax Map Number	Acres	District	Suffolk County Tax Map Number	Acres
(900)	473689 306.000-0005-002.000	0.04	(900)	473689 306.000-0005-003.000	1.93
(900)	473689 306.000-0005-004.000	0.05	(900)	473689 306.000-0005-005.000	1.46
(900)	473689 306.000-0005-006.000	0.45	(900)	473689 306.000-0005-007.000	0.09
(900)	473689 306.000-0005-008.000	1.65	(900)	473689 306.000-0005-009.000	0.04
(900)	473689 306.000-0005-010.000	0.23	(900)	473689 306.000-0005-011.000	0.05
(900)	473689 306.000-0005-012.000	0.23	(900)	473689 306.000-0005-013.000	1.74
(900)	473689 307.000-0001-001.000	0.95	(900)	473689 307.000-0001-002.000	0.95
(900)	473689 307.000-0001-003.000	0.38	(900)	473689 307.000-0001-004.000	0.19
(900)	473689 307.000-0001-005.000	0.10	(900)	473689 307.000-0001-006.000	0.29
(900)	473689 307.000-0001-007.000	0.92	(900)	473689 307.000-0001-008.000	0.29
(900)	473689 307.000-0001-009.000	0.31	(900)	473689 307.000-0001-014.000	0.81
(900)	473689 307.000-0001-015.000	0.92	(900)	473689 307.000-0001-016.000	0.92
(900)	473689 307.000-0001-017.000	0.92	(900)	473689 307.000-0001-018.000	0.92
(900)	473689 307.000-0001-019.000	0.92	(900)	473689 307.000-0001-020.000	0.92
(900)	473689 307.000-0001-021.000	0.80	(900)	473689 307.000-0001-022.000	0.86
(900)	473689 307.000-0001-023.000	0.92	(900)	473689 307.000-0001-024.000	1.49
(900)	473689 307.000-0001-025.000	1.50	(900)	473689 307.000-0001-026.000	0.45
(900)	473689 307.000-0001-027.000	0.34	(900)	473689 307.000-0001-028.000	0.80
(900)	473689 307.000-0001-029.000	0.91	(900)	473689 307.000-0001-030.000	1.28
(900)	473689 307.000-0001-032.000	0.26	(900)	473689 307.000-0001-033.000	1.72
(900)	473689 307.000-0002-001.000	1.01	(900)	473689 307.000-0002-002.000	0.78
(900)	473689 307.000-0002-003.000	0.23	(900)	473689 307.000-0002-004.000	0.14
(900)	473689 307.000-0002-005.000	0.87	(900)	473689 307.000-0002-006.000	0.96
(900)	473689 307.000-0002-007.000	0.96	(900)	473689 307.000-0002-008.000	0.80
(900)	473689 307.000-0002-009.000	0.05	(900)	473689 307.000-0002-010.000	0.09
(900)	473689 307.000-0002-011.000	1.79	(900)	473689 307.000-0002-012.000	0.41
(900)	473689 307.000-0002-013.000	0.09	(900)	473689 307.000-0002-014.000	0.46
(900)	473689 307.000-0002-015.000	0.55	(900)	473689 307.000-0002-016.000	0.09
(900)	473689 307.000-0002-017.000	0.32	(900)	473689 307.000-0002-018.000	0.96
(900)	473689 307.000-0002-019.000	0.23	(900)	473689 307.000-0002-020.000	0.23
(900)	473689 307.000-0002-021.000	0.28	(900)	473689 307.000-0002-022.000	0.14
(900)	473689 307.000-0002-023.000	0.14	(900)	473689 307.000-0002-024.000	0.23
(900)	473689 307.000-0002-025.000	1.30	(900)	473689 307.000-0002-026.000	0.09
(900)	473689 307.000-0002-027.000	0.14	(900)	473689 307.000-0002-028.001	2.00
(900)	473689 307.000-0002-029.000	0.09	(900)	473689 307.000-0002-030.000	1.60
(900)	473689 307.000-0002-031.000	0.23	(900)	473689 307.000-0002-032.000	0.96
(900)	473689 307.000-0002-033.000	0.73	(900)	473689 307.000-0002-034.000	0.23
(900)	473689 307.000-0002-035.000	1.93	(900)	473689 307.000-0002-036.000	0.23
(900)	473689 307.000-0002-037.000	0.73	(900)	473689 307.000-0002-038.000	0.09
(900)	473689 307.000-0002-039.000	0.14	(900)	473689 307.000-0002-040.000	1.40
(900)	473689 307.000-0002-041.000	0.09	(900)	473689 307.000-0002-042.000	0.23
(900)	473689 307.000-0002-043.000	1.40	(900)	473689 307.000-0002-044.000	0.09
(900)	473689 307.000-0002-045.000	0.28	(900)	473689 307.000-0002-046.000	0.09
(900)	473689 307.000-0002-047.000	1.80	(900)	473689 307.000-0002-048.000	0.09
(900)	473689 307.000-0002-049.000	1.80	(900)	473689 307.000-0002-050.000	0.28
(900)	473689 307.000-0002-051.000	1.60	(900)	473689 307.000-0002-052.000	0.18
(900)	473689 307.000-0002-053.000	0.05	(900)	473689 307.000-0002-054.000	0.09
(900)	473689 307.000-0003-001.000	1.66	(900)	473689 307.000-0003-002.000	1.47
(900)	473689 307.000-0003-003.000	1.60	(900)	473689 307.000-0003-004.000	1.47
(900)	473689 307.000-0003-005.000	0.23	(900)	473689 307.000-0003-006.000	1.33

## Central Pine Barrens Plan - Core Preservation Area

District	Suffolk County Tax Map Number	Acres	District	Suffolk County Tax Map Number	Acres
(900)	473689 307.000-0003-007.000	1.47	(900)	473689 307.000-0003-008.000	1.56
(900)	473689 307.000-0003-009.000	1.46	(900)	473689 307.000-0003-010.000	1.56
(900)	473689 307.000-0003-011.000	1.47	(900)	473689 307.000-0003-012.000	1.40
(900)	473689 307.000-0003-013.000	1.32	(900)	473689 307.000-0003-014.000	4.80
(900)	473689 307.000-0003-015.000	1.41	(900)	473689 307.000-0003-016.000	1.32
(900)	473689 307.000-0003-017.000	15.00	(900)	473689 308.000-0001-001.000	2.35
(900)	473689 308.000-0001-002.000	2.35	(900)	473689 308.000-0001-003.000	0.29
(900)	473689 308.000-0001-004.000	4.41	(900)	473689 308.000-0001-005.000	0.59
(900)	473689 308.000-0001-006.000	3.50	(900)	473689 308.000-0001-007.000	0.59
(900)	473689 308.000-0001-010.000	0.34	(900)	473689 308.000-0001-011.000	0.11
(900)	473689 308.000-0001-015.000	0.06	(900)	473689 308.000-0001-017.000	0.06
(900)	473689 308.000-0001-019.000	0.23	(900)	473689 308.000-0001-020.000	0.06
(900)	473689 308.000-0001-022.000	0.45	(900)	473689 308.000-0001-025.000	2.07
(900)	473689 308.000-0001-026.000	0.30	(900)	473689 308.000-0001-028.000	0.30
(900)	473689 308.000-0001-029.000	0.24	(900)	473689 308.000-0001-030.000	0.30
(900)	473689 308.000-0001-032.000	1.18	(900)	473689 308.000-0001-033.000	0.06
(900)	473689 308.000-0001-035.000	0.06	(900)	473689 308.000-0001-037.000	0.36
(900)	473689 308.000-0002-001.000	1.24	(900)	473689 308.000-0002-002.000	0.05
(900)	473689 308.000-0002-003.000	0.55	(900)	473689 308.000-0002-004.000	0.23
(900)	473689 308.000-0002-006.000	0.05	(900)	473689 308.000-0002-007.000	0.05
(900)	473689 308.000-0002-008.000	0.78	(900)	473689 308.000-0002-009.000	0.09
(900)	473689 308.000-0002-010.000	0.05	(900)	473689 308.000-0002-011.000	0.09
(900)	473689 308.000-0002-012.000	0.14	(900)	473689 308.000-0002-013.000	0.09
(900)	473689 308.000-0002-014.000	0.23	(900)	473689 308.000-0002-015.000	0.37
(900)	473689 308.000-0002-016.000	0.50	(900)	473689 308.000-0002-017.000	0.92
(900)	473689 308.000-0002-018.000	0.92	(900)	473689 308.000-0002-019.000	1.84
(900)	473689 308.000-0002-020.000	1.33	(900)	473689 308.000-0002-021.000	2.02
(900)	473689 308.000-0002-022.000	0.14	(900)	473689 308.000-0002-023.000	1.10
(900)	473689 309.000-0001-002.001	9.80	(900)	473689 309.000-0001-003.001	0.98
(900)	473689 309.000-0001-004.000	0.18	(900)	473689 309.000-0001-005.000	1.60
(900)	473689 310.000-0001-001.000	0.09	(900)	473689 310.000-0001-002.000	0.50
(900)	473689 310.000-0001-003.000	0.55	(900)	473689 310.000-0001-004.000	0.05
(900)	473689 310.000-0001-005.000	0.59	(900)	473689 310.000-0003-021.000	5.60
(900)	473689 325.000-0001-001.001	8.00	(900)	473689 325.000-0001-001.002	79.80
(900)	473689 325.000-0001-041.001	0.01	(900)	473689 327.000-0001-007.000	0.85
(900)	473689 327.000-0002-001.000	0.71	(900)	473689 327.000-0002-002.000	0.30
(900)	473689 327.000-0002-003.000	1.01	(900)	473689 327.000-0002-004.000	0.86
(900)	473689 327.000-0002-006.000	1.01	(900)	473689 327.000-0002-007.000	1.01
(900)	473689 327.000-0002-008.000	1.01	(900)	473689 327.000-0002-010.000	1.01
(900)	473689 328.000-0002-011.000	1.01	(900)	473689 328.000-0002-012.000	1.01
(900)	473689 328.000-0002-013.000	1.01	(900)	473689 328.000-0002-014.000	1.18
(900)	473689 328.000-0002-015.000	1.01	(900)	473689 328.000-0002-016.000	1.01
(900)	473689 328.000-0002-017.000	0.78	(900)	473689 328.000-0002-018.000	0.23
(900)	473689 328.000-0002-019.000	1.22	(900)	473689 329.000-0001-009.000	14.40
(900)	473689 329.000-0001-010.000	54.00	(900)	473689 331.000-0003-018.000	1.70
(900)	473689 331.000-0003-019.000	0.23	(900)	473689 331.000-0003-020.000	1.93
(900)	473689 331.000-0003-021.001	2.30	(900)	473689 331.000-0003-022.000	1.93
(900)	473689 331.000-0003-023.000	0.96	(900)	473689 331.000-0003-027.000	0.23
(900)	473689 331.000-0003-028.000	1.70	(900)	473689 331.000-0003-029.000	1.79
(900)	473689 331.000-0003-030.000	0.14	(900)	473689 331.000-0003-031.000	1.93

## Central Pine Barrens Plan - Core Preservation Area

District	Suffolk County Tax Map Number	Acres	District	Suffolk County Tax Map Number	Acres
(900)	473689 331.000-0003-032.000	0.23	(900)	473689 331.000-0004-001.000	1.56
(900)	473689 331.000-0004-002.000	1.56	(900)	473689 331.000-0004-003.000	1.56
(900)	473689 331.000-0004-004.000	1.56	(900)	473689 331.000-0004-005.000	4.20
(900)	473689 331.000-0004-006.000	1.47	(900)	473689 331.000-0004-007.000	1.47
(900)	473689 331.000-0004-008.000	1.47	(900)	473689 331.000-0004-009.000	1.47
(900)	473689 331.000-0004-010.000	1.15	(900)	473689 331.000-0004-011.000	0.54
(900)	473689 332.000-0003-011.000	0.64	(900)	473689 332.000-0003-012.000	0.90
(900)	473689 332.000-0003-013.000	1.70	(900)	473689 332.000-0003-014.000	0.18
(900)	473689 332.000-0003-015.000	1.90	(900)	473689 332.000-0003-022.000	0.23
(900)	473689 332.000-0003-023.000	0.23	(900)	473689 332.000-0003-028.001	19.60
(900)	473689 332.000-0003-028.002	4.50	(900)	473689 332.000-0003-029.000	0.28
(900)	473689 333.000-0001-001.000	0.88	(900)	473689 333.000-0001-002.000	1.47
(900)	473689 333.000-0001-003.000	2.64	(900)	473689 333.000-0001-004.000	4.75
(900)	473689 333.000-0001-005.000	3.10	(900)	473689 333.000-0001-006.000	0.59
(900)	473689 333.000-0001-007.000	1.06	(900)	473689 333.000-0001-008.000	2.07
(900)	473689 333.000-0001-009.000	0.06	(900)	473689 333.000-0001-013.000	0.11
(900)	473689 333.000-0001-014.000	0.06	(900)	473689 333.000-0001-019.000	0.05
(900)	473689 333.000-0001-020.000	0.34	(900)	473689 333.000-0001-021.000	0.06
(900)	473689 333.000-0001-022.000	0.06	(900)	473689 333.000-0001-024.000	0.18
(900)	473689 333.000-0001-025.000	1.36	(900)	473689 333.000-0001-026.000	0.59
(900)	473689 333.000-0001-029.000	0.32	(900)	473689 333.000-0002-001.000	0.41
(900)	473689 333.000-0002-002.000	0.41	(900)	473689 333.000-0002-003.000	0.41
(900)	473689 333.000-0002-004.000	1.50	(900)	473689 333.000-0002-005.000	0.09
(900)	473689 333.000-0002-006.000	0.23	(900)	473689 333.000-0002-007.000	0.55
(900)	473689 333.000-0002-008.000	0.09	(900)	473689 333.000-0002-009.000	1.20
(900)	473689 333.000-0002-010.000	1.84	(900)	473689 333.000-0002-011.000	0.23
(900)	473689 333.000-0002-012.000	0.14	(900)	473689 333.000-0002-013.000	0.41
(900)	473689 333.000-0002-014.000	0.18	(900)	473689 333.000-0002-015.000	0.09
(900)	473689 333.000-0002-016.000	0.46	(900)	473689 333.000-0002-017.000	0.09
(900)	473689 333.000-0002-018.000	0.14	(900)	473689 333.000-0002-019.000	0.46
(900)	473689 333.000-0002-020.000	1.98	(900)	473689 333.000-0002-021.000	0.09
(900)	473689 333.000-0002-022.000	0.05	(900)	473689 333.000-0002-023.000	0.05
(900)	473689 333.000-0002-024.000	0.05	(900)	473689 333.000-0002-025.000	3.59
(900)	473689 333.000-0002-026.000	1.47	(900)	473689 333.000-0002-027.000	0.81
(900)	473689 333.000-0002-028.001	8.40	(900)	473689 333.000-0002-029.000	
(900)	473689 333.000-0002-030.000		(900)	473689 333.000-0002-031.000	2.10
(900)	473689 333.000-0002-032.000	2.00	(900)	473689 333.000-0003-002.000	0.09
(900)	473689 333.000-0003-003.000	0.92	(900)	473689 333.000-0003-004.000	1.38
(900)	473689 333.000-0003-005.000	0.09	(900)	473689 333.000-0003-006.000	1.60
(900)	473689 333.000-0003-007.000	1.47	(900)	473689 333.000-0003-008.000	0.09
(900)	473689 333.000-0003-009.000	0.09	(900)	473689 333.000-0003-010.000	0.09
(900)	473689 333.000-0003-011.000	0.09	(900)	473689 333.000-0003-012.000	0.09
(900)	473689 333.000-0003-013.000	0.09	(900)	473689 333.000-0003-014.000	0.09
(900)	473689 333.000-0003-015.000	1.29	(900)	473689 333.000-0003-016.000	0.18
(900)	473689 333.000-0003-017.000	0.09	(900)	473689 333.000-0003-018.000	0.09
(900)	473689 333.000-0003-019.000	0.09	(900)	473689 333.000-0003-020.000	0.23
(900)	473689 333.000-0003-021.000	1.19	(900)	473689 333.000-0003-022.000	0.09
(900)	473689 333.000-0003-023.000	0.18	(900)	473689 333.000-0003-024.000	0.09
(900)	473689 333.000-0003-025.000	0.09	(900)	473689 333.000-0003-026.000	0.09
(900)	473689 333.000-0003-027.000	0.09	(900)	473689 333.000-0003-028.000	0.09

## Central Pine Barrens Plan - Core Preservation Area

District	Suffolk County Tax Map Number	Acres	District	Suffolk County Tax Map Number	Acres
(900)	473689 333.000-0003-029.000	1.29	(900)	473689 333.000-0003-030.000	0.09
(900)	473689 333.000-0003-031.000	1.47	(900)	473689 333.000-0003-032.000	0.09
(900)	473689 333.000-0003-033.000	0.09	(900)	473689 333.000-0003-034.000	0.34
(900)	473689 333.000-0003-035.000	0.34	(900)	473689 333.000-0003-036.000	0.09
(900)	473689 333.000-0003-037.000	0.41	(900)	473689 333.000-0003-038.000	0.09
(900)	473689 333.000-0003-039.000	0.37	(900)	473689 333.000-0003-040.000	0.09
(900)	473689 333.000-0003-041.000	1.47	(900)	473689 333.000-0003-042.000	0.09
(900)	473689 333.000-0003-043.000	0.23	(900)	473689 333.000-0003-044.000	0.09
(900)	473689 333.000-0003-045.000	0.05	(900)	473689 333.000-0003-046.000	0.18
(900)	473689 333.000-0003-047.000	0.23	(900)	473689 333.000-0003-048.000	0.18
(900)	473689 333.000-0003-050.000	0.05	(900)	473689 333.000-0003-051.000	0.09
(900)	473689 333.000-0003-052.000	0.05	(900)	473689 333.000-0003-053.000	0.14
(900)	473689 333.000-0005-001.000	0.18	(900)	473689 333.000-0005-002.000	1.47
(900)	473689 334.000-0001-001.000	12.20	(900)	473689 334.000-0001-002.000	12.18
(900)	473689 334.000-0001-003.000	0.80	(900)	473689 334.000-0001-004.000	0.12
(900)	473689 334.000-0001-005.000	0.69	(900)	473689 334.000-0001-006.000	0.80
(900)	473689 334.000-0001-007.000	0.12	(900)	473689 334.000-0001-008.000	0.12
(900)	473689 334.000-0001-009.000	0.23	(900)	473689 334.000-0001-010.000	0.12
(900)	473689 334.000-0001-011.000	0.23	(900)	473689 334.000-0001-012.000	0.29
(900)	473689 334.000-0001-013.000	0.12	(900)	473689 334.000-0001-014.000	0.12
(900)	473689 334.000-0001-015.000	0.80	(900)	473689 334.000-0001-016.000	0.12
(900)	473689 334.000-0001-017.000	0.69	(900)	473689 334.000-0001-018.000	0.85
(900)	473689 334.000-0001-019.000		(900)	473689 334.000-0001-020.001	4.47
(900)	473689 334.000-0001-021.000	9.92	(900)	473689 334.000-0002-001.000	0.37
(900)	473689 334.000-0002-002.000	0.37	(900)	473689 334.000-0002-003.000	0.37
(900)	473689 334.000-0002-004.000	0.37	(900)	473689 334.000-0002-005.000	0.37
(900)	473689 334.000-0002-006.000	1.52	(900)	473689 334.000-0002-007.000	0.05
(900)	473689 334.000-0002-008.000	0.31	(900)	473689 334.000-0002-009.000	0.53
(900)	473689 334.000-0002-010.000	0.05	(900)	473689 334.000-0002-011.000	0.14
(900)	473689 334.000-0002-012.000	0.05	(900)	473689 334.000-0002-013.000	0.04
(900)	473689 334.000-0002-014.000	0.23	(900)	473689 334.000-0002-015.000	0.09
(900)	473689 334.000-0002-016.000	0.23	(900)	473689 334.000-0002-017.000	0.05
(900)	473689 334.000-0002-018.000	0.10	(900)	473689 334.000-0002-019.000	0.37
(900)	473689 334.000-0002-020.000	0.37	(900)	473689 334.000-0002-022.000	0.05
(900)	473689 334.000-0002-024.000	0.10	(900)	473689 334.000-0002-025.000	0.14
(900)	473689 334.000-0002-026.000	0.10	(900)	473689 334.000-0002-027.000	0.32
(900)	473689 334.000-0002-028.000	0.05	(900)	473689 334.000-0002-029.000	1.60
(900)	473689 334.000-0002-030.000	0.05	(900)	473689 334.000-0002-031.000	0.28
(900)	473689 334.000-0002-032.000	0.05	(900)	473689 334.000-0002-033.000	0.37
(900)	473689 334.000-0002-034.000	0.96	(900)	473689 334.000-0002-035.000	0.09
(900)	473689 334.000-0002-036.000	0.79	(900)	473689 334.000-0002-037.000	0.05
(900)	473689 334.000-0002-038.000	1.10	(900)	473689 334.000-0002-039.000	0.05
(900)	473689 334.000-0002-040.000	0.09	(900)	473689 334.000-0002-041.000	0.05
(900)	473689 334.000-0002-042.001	3.53	(900)	473689 334.000-0002-043.000	0.04
(900)	473689 334.000-0002-044.000	0.88	(900)	473689 334.000-0002-045.000	0.03
(900)	473689 334.000-0002-046.000	0.55	(900)	473689 334.000-0002-047.000	1.40
(900)	473689 334.000-0002-049.000	1.00	(900)	473689 334.000-0002-050.000	1.00
(900)	473689 334.000-0003-001.000	0.09	(900)	473689 334.000-0003-002.000	1.50
(900)	473689 334.000-0003-003.000	0.09	(900)	473689 334.000-0003-004.000	0.09
(900)	473689 334.000-0003-005.000	1.50	(900)	473689 334.000-0003-006.000	0.09

## Central Pine Barrens Plan - Core Preservation Area

District	Suffolk County Tax Map Number	Acres	District	Suffolk County Tax Map Number	Acres
(900)	473689 334.000-0003-007.000	1.42	(900)	473689 334.000-0003-008.000	0.09
(900)	473689 334.000-0003-009.000	0.09	(900)	473689 334.000-0003-010.000	0.09
(900)	473689 334.000-0003-011.000	0.09	(900)	473689 334.000-0003-012.000	0.87
(900)	473689 334.000-0003-013.000	0.09	(900)	473689 334.000-0003-014.000	0.09
(900)	473689 334.000-0003-015.000	0.46	(900)	473689 334.000-0003-016.000	0.09
(900)	473689 334.000-0003-017.000	0.95	(900)	473689 334.000-0003-018.000	1.29
(900)	473689 334.000-0003-019.000	0.33	(900)	473689 334.000-0003-020.000	0.14
(900)	473689 334.000-0003-021.000	0.05	(900)	473689 334.000-0003-022.000	0.60
(900)	473689 334.000-0003-023.000	0.14	(900)	473689 334.000-0003-024.000	0.69
(900)	473689 334.000-0003-025.000	0.09	(900)	473689 334.000-0003-026.000	2.56
(900)	473689 334.000-0003-027.000	0.09	(900)	473689 334.000-0003-028.000	0.14
(900)	473689 334.000-0003-029.000	0.05	(900)	473689 334.000-0003-030.000	0.09
(900)	473689 334.000-0003-031.000	1.29	(900)	473689 334.000-0003-032.000	0.09
(900)	473689 334.000-0003-033.000	1.56	(900)	473689 334.000-0003-034.000	0.34
(900)	473689 334.000-0003-035.000	0.48	(900)	473689 334.000-0003-036.000	0.09
(900)	473689 334.000-0003-037.000	0.09	(900)	473689 334.000-0003-038.000	0.41
(900)	473689 334.000-0003-039.000	1.50	(900)	473689 334.000-0003-040.000	0.09
(900)	473689 335.000-0001-001.000	0.46	(900)	473689 335.000-0001-002.000	0.36
(900)	473689 335.000-0001-003.000	0.09	(900)	473689 335.000-0001-004.000	0.09
(900)	473689 335.000-0001-005.000	0.64	(900)	473689 335.000-0001-006.000	0.09
(900)	473689 335.000-0001-007.000	0.09	(900)	473689 335.000-0001-008.000	0.64
(900)	473689 335.000-0001-009.000	1.79	(900)	473689 335.000-0001-010.000	0.09
(900)	473689 335.000-0001-011.000	0.09	(900)	473689 335.000-0001-012.000	0.09
(900)	473689 335.000-0001-013.000	0.09	(900)	473689 335.000-0001-014.000	0.96
(900)	473689 335.000-0001-015.000	0.09	(900)	473689 335.000-0001-016.000	0.37
(900)	473689 335.000-0001-017.000	0.37	(900)	473689 335.000-0001-018.000	0.37
(900)	473689 335.000-0001-019.000	0.09	(900)	473689 335.000-0001-020.000	0.37
(900)	473689 335.000-0001-021.000	0.09	(900)	473689 335.000-0001-022.000	1.65
(900)	473689 335.000-0001-023.000	0.09	(900)	473689 335.000-0001-024.000	1.56
(900)	473689 335.000-0001-025.000	0.18	(900)	473689 335.000-0001-026.000	0.09
(900)	473689 335.000-0001-027.000	0.09	(900)	473689 335.000-0001-028.000	1.29
(900)	473689 335.000-0001-029.000	0.05	(900)	473689 335.000-0001-030.000	0.09
(900)	473689 335.000-0001-031.000	0.11	(900)	473689 335.000-0001-032.000	1.40
(900)	473689 335.000-0001-033.000	0.28	(900)	473689 335.000-0001-034.000	1.20
(900)	473689 335.000-0001-035.000	1.12	(900)	473689 335.000-0001-036.000	0.09
(900)	473689 335.000-0001-037.000	0.30	(900)	473689 335.000-0001-039.000	0.18
(900)	473689 335.000-0001-040.000	0.23	(900)	473689 335.000-0001-041.000	0.23
(900)	473689 335.000-0001-042.000	0.30	(900)	473689 335.000-0001-043.000	0.30
(900)	473689 336.000-0001-001.000	0.09	(900)	473689 336.000-0001-002.000	1.47
(900)	473689 336.000-0001-003.000	0.09	(900)	473689 336.000-0001-004.000	1.56
(900)	473689 336.000-0001-005.000	0.09	(900)	473689 336.000-0001-006.001	0.55
(900)	473689 336.000-0001-007.000	0.09	(900)	473689 336.000-0001-008.000	0.64
(900)	473689 336.000-0001-009.000	0.09	(900)	473689 336.000-0001-010.000	0.09
(900)	473689 336.000-0001-011.000	0.09	(900)	473689 336.000-0001-012.001	0.09
(900)	473689 336.000-0001-013.000		(900)	473689 336.000-0001-014.000	0.92
(900)	473689 336.000-0001-015.000	0.09	(900)	473689 336.000-0001-016.000	0.46
(900)	473689 336.000-0001-017.000	0.09	(900)	473689 336.000-0001-018.000	0.46
(900)	473689 336.000-0001-019.000	0.89	(900)	473689 336.000-0001-020.000	0.09
(900)	473689 336.000-0001-021.000	0.43	(900)	473689 336.000-0001-022.000	0.55
(900)	473689 336.000-0001-023.000	0.09	(900)	473689 336.000-0001-024.000	0.32

## Central Pine Barrens Plan - Core Preservation Area

District	Suffolk County Tax Map Number	Acres	District	Suffolk County Tax Map Number	Acres
(900)	473689 336.000-0001-025.000	0.05	(900)	473689 336.000-0001-026.000	0.09
(900)	473689 336.000-0001-027.000	0.18	(900)	473689 336.000-0001-028.000	0.14
(900)	473689 336.000-0001-029.000	0.32	(900)	473689 336.000-0001-030.000	0.43
(900)	473689 336.000-0001-031.000	0.10	(900)	473689 336.000-0001-032.000	0.53
(900)	473689 336.000-0001-033.000	0.09	(900)	473689 336.000-0001-034.000	1.08
(900)	473689 336.000-0001-035.000	0.46	(900)	473689 336.000-0001-036.000	0.55
(900)	473689 336.000-0001-037.000	0.46	(900)	473689 336.000-0001-038.000	0.09
(900)	473689 336.000-0001-039.000	0.18	(900)	473689 336.000-0001-040.000	0.09
(900)	473689 336.000-0001-041.000	0.09	(900)	473689 336.000-0001-042.000	0.51
(900)	473689 336.000-0001-043.000	0.30	(900)	473689 336.000-0001-044.000	2.02
(900)	473689 336.000-0001-045.000		(900)	473689 336.000-0001-046.000	1.45
(900)	473689 336.000-0001-047.000	0.09	(900)	473689 336.000-0001-048.000	1.50
(900)	473689 336.000-0001-049.000	0.09	(900)	473689 336.000-0001-050.000	0.09
(900)	473689 336.000-0001-051.000	0.83	(900)	473689 336.000-0001-052.000	0.09
(900)	473689 336.000-0001-053.000	0.09	(900)	473689 336.000-0001-054.000	0.23
(900)	473689 336.000-0001-055.000	0.09	(900)	473689 337.000-0001-002.001	0.09
(900)	473689 337.000-0001-005.001	25.30			

## Central Pine Barrens Plan - Core Preservation Area

**2,933 Priorities, 10,528.78 Acres**

## Central Pine Barrens Plan - Critical Resource Area

District	Suffolk County Tax Map Number	Acres	District	Suffolk County Tax Map Number	Acres
(900)	473689 173.000-0001-001.001	1.30	(900)	473689 173.000-0001-001.002	2.00
(900)	473689 173.000-0001-001.003	36.40	(900)	473689 205.000-0001-001.001	1.80
(900)	473689 205.000-0001-001.002	4.00	(900)	473689 205.000-0001-001.003	32.30
(900)	473689 205.000-0001-003.000	0.43	(900)	473689 219.000-0001-034.000	0.36
(900)	473689 219.000-0001-035.000	2.73	(900)	473689 219.000-0001-036.000	0.22
(900)	473689 219.000-0001-037.000	0.14	(900)	473689 219.000-0001-038.000	1.65
(900)	473689 219.000-0001-039.000	0.72	(900)	473689 219.000-0001-043.000	0.79
(900)	473689 219.000-0001-045.000	0.22	(900)	473689 219.000-0001-046.000	0.14
(900)	473689 219.000-0001-052.000	1.32	(900)	473689 220.000-0001-053.000	0.05
(900)	473689 220.000-0001-056.000	0.18	(900)	473689 220.000-0001-057.000	0.09
(900)	473689 220.000-0001-058.000	0.09	(900)	473689 220.000-0001-059.000	0.23
(900)	473689 220.000-0001-060.000	0.60	(900)	473689 220.000-0001-061.000	0.14
(900)	473689 220.000-0001-062.000	0.09	(900)	473689 220.000-0001-063.000	0.64
(900)	473689 220.000-0001-064.000	0.14	(900)	473689 220.000-0001-065.000	0.14
(900)	473689 220.000-0001-066.000	0.37	(900)	473689 220.000-0001-067.000	0.18
(900)	473689 220.000-0001-068.000	0.18	(900)	473689 220.000-0001-069.000	0.09
(900)	473689 220.000-0001-070.000	0.64	(900)	473689 220.000-0001-071.000	0.09
(900)	473689 220.000-0001-072.000	0.28	(900)	473689 220.000-0001-073.000	0.41
(900)	473689 220.000-0001-074.000	0.37	(900)	473689 220.000-0001-075.000	0.37
(900)	473689 220.000-0001-076.000	0.32	(900)	473689 220.000-0001-077.000	0.09
(900)	473689 220.000-0001-078.000	0.32	(900)	473689 220.000-0001-079.000	0.37
(900)	473689 220.000-0001-080.000	0.37	(900)	473689 220.000-0001-081.000	0.37
(900)	473689 220.000-0001-082.000	0.19	(900)	473689 220.000-0001-083.000	0.14
(900)	473689 220.000-0001-084.000	0.37	(900)	473689 220.000-0001-085.000	0.09
(900)	473689 220.000-0001-086.000	0.28	(900)	473689 220.000-0001-088.002	0.00
(900)	473689 220.000-0001-089.000	5.50	(900)	473689 220.000-0001-098.003	0.96
(900)	473689 220.000-0001-098.004	1.03	(900)	473689 220.000-0001-098.010	0.92
(900)	473689 220.000-0001-098.012	0.92	(900)	473689 220.000-0001-099.003	1.67
(900)	473689 220.000-0001-099.006	1.38	(900)	473689 220.000-0001-099.011	1.50
(900)	473689 220.000-0001-099.013	2.13	(900)	473689 220.000-0001-099.015	1.38
(900)	473689 220.000-0001-103.000	0.40	(900)	473689 250.000-0004-008.000	0.07
(900)	473689 250.000-0004-010.000	1.20	(900)	473689 250.000-0004-011.000	0.07
(900)	473689 250.000-0004-012.000	0.90	(900)	473689 251.000-0001-004.000	0.37
(900)	473689 251.000-0001-005.000	0.37	(900)	473689 251.000-0001-006.000	0.09
(900)	473689 251.000-0001-007.000	0.18	(900)	473689 251.000-0001-008.000	0.14
(900)	473689 251.000-0001-009.000	0.09	(900)	473689 251.000-0001-010.000	0.09
(900)	473689 251.000-0001-011.000	0.14	(900)	473689 251.000-0001-012.000	0.28
(900)	473689 251.000-0001-013.000	0.28	(900)	473689 251.000-0001-014.000	0.09
(900)	473689 251.000-0001-015.000	0.37	(900)	473689 251.000-0001-016.000	0.37
(900)	473689 251.000-0001-017.000	0.09	(900)	473689 251.000-0001-018.000	0.37
(900)	473689 251.000-0001-019.000	0.09	(900)	473689 251.000-0001-020.000	0.05
(900)	473689 251.000-0001-021.000	0.23	(900)	473689 251.000-0001-022.000	0.37
(900)	473689 251.000-0001-023.000	0.37	(900)	473689 251.000-0001-024.000	0.46
(900)	473689 251.000-0001-025.000	0.46	(900)	473689 251.000-0001-026.000	0.37
(900)	473689 251.000-0001-027.000	0.37	(900)	473689 251.000-0001-028.000	0.37
(900)	473689 251.000-0001-029.000	0.37	(900)	473689 251.000-0001-030.000	0.23
(900)	473689 251.000-0001-031.000	0.09	(900)	473689 251.000-0001-032.000	0.05
(900)	473689 251.000-0001-033.000	0.37	(900)	473689 251.000-0001-034.000	0.37
(900)	473689 251.000-0001-035.000	0.23	(900)	473689 251.000-0001-036.001	0.05
(900)	473689 251.000-0001-037.000	0.37	(900)	473689 251.000-0001-038.000	0.37

## Central Pine Barrens Plan - Critical Resource Area

District	Suffolk County Tax Map Number	Acres	District	Suffolk County Tax Map Number	Acres
(900)	473689 251.000-0001-039.000	0.37	(900)	473689 251.000-0001-040.000	0.23
(900)	473689 251.000-0001-041.000	0.14	(900)	473689 251.000-0001-042.000	0.32
(900)	473689 251.000-0001-043.000	0.37	(900)	473689 251.000-0001-044.000	0.37
(900)	473689 251.000-0001-045.000	0.05	(900)	473689 251.000-0001-046.000	0.37
(900)	473689 251.000-0001-047.000	0.37	(900)	473689 251.000-0001-048.000	0.28
(900)	473689 251.000-0001-049.000	0.09	(900)	473689 251.000-0001-050.001	0.14
(900)	473689 251.000-0001-050.002	0.18	(900)	473689 251.000-0001-051.000	0.05
(900)	473689 251.000-0001-052.000	0.37	(900)	473689 251.000-0001-053.000	0.37
(900)	473689 251.000-0001-054.000	0.14	(900)	473689 251.000-0001-055.000	0.09
(900)	473689 251.000-0001-056.000	0.23	(900)	473689 251.000-0001-057.000	0.28
(900)	473689 251.000-0001-058.000	0.37	(900)	473689 251.000-0001-059.000	0.28
(900)	473689 251.000-0001-060.000	0.09	(900)	473689 251.000-0001-061.000	0.37
(900)	473689 251.000-0001-062.000	0.37	(900)	473689 251.000-0001-063.000	0.37
(900)	473689 251.000-0001-064.000	0.18	(900)	473689 251.000-0001-065.000	0.18
(900)	473689 251.000-0001-066.000	0.14	(900)	473689 251.000-0001-067.000	0.23
(900)	473689 251.000-0001-068.000	0.37	(900)	473689 251.000-0001-069.000	0.37
(900)	473689 251.000-0001-090.000	55.58	(900)	473689 251.000-0001-091.001	71.70
(900)	473689 251.000-0001-092.001	3.15	(900)	473689 251.000-0001-092.002	3.02
(900)	473689 251.000-0001-092.003	3.23	(900)	473689 251.000-0001-092.004	3.52
(900)	473689 251.000-0001-092.005	3.17	(900)	473689 251.000-0001-092.006	3.72
(900)	473689 251.000-0001-092.007	3.79	(900)	473689 251.000-0001-092.008	4.59
(900)	473689 251.000-0001-096.000	0.05	(900)	473689 251.000-0001-098.000	9.70
(900)	473689 251.000-0003-024.000	0.92	(900)	473689 251.000-0003-030.000	1.03
(900)	473689 251.000-0003-034.000	1.07	(900)	473689 251.000-0003-047.000	1.05
(900)	473689 251.000-0003-061.000	0.92	(900)	473689 251.000-0003-070.000	1.05
(900)	473689 251.000-0004-003.000	0.92	(900)	473689 251.000-0005-038.000	0.92
(900)	473689 289.000-0002-001.000	1.33	(900)	473689 289.000-0002-002.000	0.09
(900)	473689 289.000-0002-003.000	0.14	(900)	473689 289.000-0002-004.000	0.05
(900)	473689 289.000-0002-005.000	0.08	(900)	473689 289.000-0002-012.000	8.50
(900)	473689 289.000-0002-019.000	0.37	(900)	473689 289.000-0002-020.000	0.23
(900)	473689 289.000-0002-021.000	0.09	(900)	473689 289.000-0002-022.000	0.28
(900)	473689 289.000-0002-023.000	0.09	(900)	473689 289.000-0002-024.000	0.37
(900)	473689 289.000-0002-025.000	0.37	(900)	473689 289.000-0002-026.000	0.32
(900)	473689 289.000-0002-027.000	0.05	(900)	473689 289.000-0002-028.000	0.37
(900)	473689 289.000-0002-029.000	0.37	(900)	473689 289.000-0002-030.000	0.37
(900)	473689 289.000-0002-031.000	0.28	(900)	473689 289.000-0002-032.000	0.09
(900)	473689 289.000-0002-033.000	0.37	(900)	473689 289.000-0002-034.000	0.37
(900)	473689 289.000-0002-035.000	0.37	(900)	473689 289.000-0002-036.000	0.37
(900)	473689 289.000-0002-037.000	0.37	(900)	473689 289.000-0002-038.000	0.37
(900)	473689 305.000-0001-006.000	1.60	(900)	473689 305.000-0001-007.001	1.60
(900)	473689 315.000-0001-005.000		(900)	473689 315.000-0001-014.002	0.58
(900)	473689 329.000-0001-001.000	1.49	(900)	473689 329.000-0001-002.001	1.60
(900)	473689 329.000-0001-003.000	1.49	(900)	473689 329.000-0001-004.000	0.69
(900)	473689 329.000-0001-006.000	0.57	(900)	473689 329.000-0001-007.000	1.49
(900)	473689 329.000-0001-008.001	1.55			

## Central Pine Barrens Plan - Critical Resource Area

**189 Priorities, 333.74 Acres**





# **GRAND TOTAL**




**Total Priorities: 6,167**

**Total Acreage: 19,259.48**

# APPENDIX B

## IDENTIFICATION OF HISTORIC PLACES & PROPERTIES





*Historic Resources*





# THE VISION FOR HISTORIC RESOURCES

---

*The historic and cultural pasts of Southampton are integral to its sense of place, sense of community, economy and attraction as a visitor and second home destination. In order for these resources to be adequately protected, this historic identity must be recognized and interwoven into the overall fabric of the Town.*

---

## *Vision Goals*

*In order to achieve this Vision for its historic resources, the Town will:*

- 1. Devise strategies to maintain the historic character of the Town's hamlets and rural areas, with an increased emphasis on protecting historic landscapes and settings as well as individual structures;*
- 2. Develop a historic resource preservation structure which relies on and supports hamlet-based historic preservation groups and integrates them into a Town-wide strategy for protecting historic resources;*
- 3. Work with local historic preservation groups to create "Hamlet Heritage Areas" that identify and protect locally significant historic districts, buildings and sites;*
- 4. Identify, document and evaluate the existing historic resources Town-wide;*
- 5. Establish subdivision and site planning guidelines and standards to protect historic resources when development is planned on or near historic properties;*
- 6. Link historic preservation goals and programs with other community enhancement programs including farmland preservation, open space acquisition, recreation and park development, scenic landscape and scenic roads protection, and hamlet center conservation efforts;*
- 7. Develop a public signage program intended to identify the historic resources and historic areas of the Town;*
- 8. Develop an education program that raises residents' and visitors' awareness of the rich diversity of historic resources that exist in the Town;*
- 9. Integrate local historic preservation initiatives with State and federal programs and the work of non-profit groups in the community;*

*10. Provide incentives to encourage the designation and protection of historic resources; and*

*11. Establish a clear focus for the regulatory process and coordinate the roles of committees and boards working to conserve the historic resources of the Town.*



# TECHNICAL FINDINGS AND COMMUNITY SUPPORT

---

Southampton is a town of tremendous historic resources, ranging from the pre-Colonial period to modern times. These historic resources, whether buildings, bridges, archaeological sites or landscapes are integral to Southampton's scenic quality and sense of place. As such, they make an extremely important contribution to the continued economic vitality of the Town, both in terms of local business development, and the tourism and second home economy that many of the Town's residents and businesses rely upon.

The preservation of historic resources can have an effect on the sense of place, quality of life and economy of Southampton in four main areas: local employment/business development opportunities; housing diversity and commercial rent diversity; visitor attraction; and hamlet/village identity. With respect to local employment and business development, the rehabilitation of historic buildings is generally completed by smaller, local companies, employing local labor. This is due to the fact that rehabilitation jobs are generally smaller and cost less than new construction. In addition, a larger percentage of rehabilitation costs go towards labor in a rehabilitation project, rather than materials in new construction. Thus, more of the rehabilitation dollars will stay in the community, rather than going outside of the Town to pay for materials.

There are other reasons for viewing historic buildings as economic resources for the community, particularly in historic hamlet and village centers. Saving historic buildings in commercial and retail areas helps to assure a diverse supply of office and retail space within a wide range of rents.

Historic sites and districts are also important visitor attractions. National trends indicate that weekend trips are on the increase and that one of the prime reasons that people choose to visit an area is the existence of historical locations or attractions. These trends strengthen Southampton's traditional resort and second home markets regional visitation opportunities in the shoulder seasons, making conservation of historic village and hamlet areas worthwhile. Thus historic district designation can also stabilize hamlet and village business centers by improving retail trade and tourism, and encouraging property rehabilitation.

## *Existing Resources*

Even though Southampton's historic sites and structures are an extremely valuable resource for the town, these resources are only partially recognized, sporadically documented, and minimally protected. The State of New York has estimated that only one percent of all of the historic sites and structures in Southampton have been inventoried. There are a total of six sites currently listed on the National Register of Historic Places, one district each in the incorporated villages of Southampton and Sag Harbor, and a total of 78 sites listed in the State Inventory of Historic Places.

A complete inventory of the historic resources in the Town is essential in understanding the existing resources and their merits in relation to each other. Preliminary analysis and documentation show that the resources are of high quality, and affect both the character and unique identity of each of the

hamlets. Assessor's records and field checking indicate a number of areas in the Town that contain concentrations of historic resources which merit further research and documentation. These areas are indicated in the accompanying Historic Structures Concentration map, which may be used in implementing the recommendations of the Comprehensive Plan.

In the Hamlet CAC surveys, the majority of CAC's identified the loss of historic resources as a concern for their hamlets. Many of the hamlets including Speonk/Remsenburg, East Quogue, Hampton Bays, North Sea/Noyack, Water Mill, Bridgehampton and Sagaponack, completed a photo inventory and/or written documentation of the historic resources of their hamlet. The CAC's also identified a need for architectural and/or developmental guidelines to protect their historic resources.

This concern was also supported in both the written survey and the telephone survey. Nearly 86 percent of the written survey respondents and 88 percent of the telephone survey respondents strongly supported protection of historic resources as a way of maintaining the Town's status as a premier resort and second home destination. During the "visioning" workshop, many suggestions called for increased public awareness of the cultural resources within the Town. There was also a desire to provide economic incentives for their preservation. With respect to the protection of historic resources, 80 percent of the telephone survey respondents indicated that standards for historic buildings should be developed and enforced by Town officials.

## *Existing Regulations*

There are three tiers of recognition and regulatory protection for historic resources. These include at the federal level the National Register of Historic Places, at the state level the State Inventory held by the State Historic Preservation Office, and local regulations. Each level has a different impact on the local resources as detailed below

### *1. Federal: The National Register of Historic Places*

There are presently only a total of six properties in the Town of Southampton that are listed on the State and National Registers of Historic Places. These are all individual property listings; the only registered districts are located in the incorporated villages of Southampton and Sag Harbor. The individual National Register listings are as follows:

- Beebe Windmill, Hildreth Road, corner of Ocean Road, Bridgehampton;
- Wind Mill at Water Mill, Montauk Highway, Water Mill;
- Water Mill, on Old Mill Road just off Montauk Highway, Water Mill;
- William Merritt Chase Homestead, on the north side of Montauk Highway, west of Sugarloaf Road, Shinnecock Hills;
- Stephen Jagger House(which burned in 1979), on the north side of Old Montauk Highway, west of Tanners Neck Road, Westhampton; and

- James Benjamin Homestead, on Flanders Road in Flanders.

Designation within the National Register of Historic Places requires that the historic resource - either structure or site - meet minimum national criteria.

Federal legislation concerning the protection of historic structures obtains its authority from the National Historic Preservation Act of 1966. The Act provides a framework for the designation and registration of national, statewide and locally significant historic resources. However, the designation of both levels of resources, whether National Historic Landmarks or National Register sites, is largely honorary. They do not regulate the development actions on sites which are completed by private interests with private funds. The Act does provide some regulation however, for federally funded projects. Under both the 106 Review process and SEQRA of New York State, any project funded by federal dollars which may impact a historic site either listed or eligible for listing to the National Register is subject to review by the Advisory Council for Historic Preservation or their designee.

## 2. State: The State Historic Preservation Office

*Section 1409, New York State Parks, Recreation and Historic Preservation Law, 1980.*

Along with the properties and districts listed in the National Register, which are also listed on the State Register of Historic Places, the State also lists a total of 78 properties from Southampton Town in the Statewide Historic Resources Inventory. More than half of these sites are archaeological sites,

many of which were identified as a result of cultural resource surveys. Specific archaeological site information is restricted and is available only to qualified professionals. The general locations of sensitive archaeological areas are indicated on Maps 1W and 1E along with National and State Register sites and Town of Southampton Historic Landmarks.

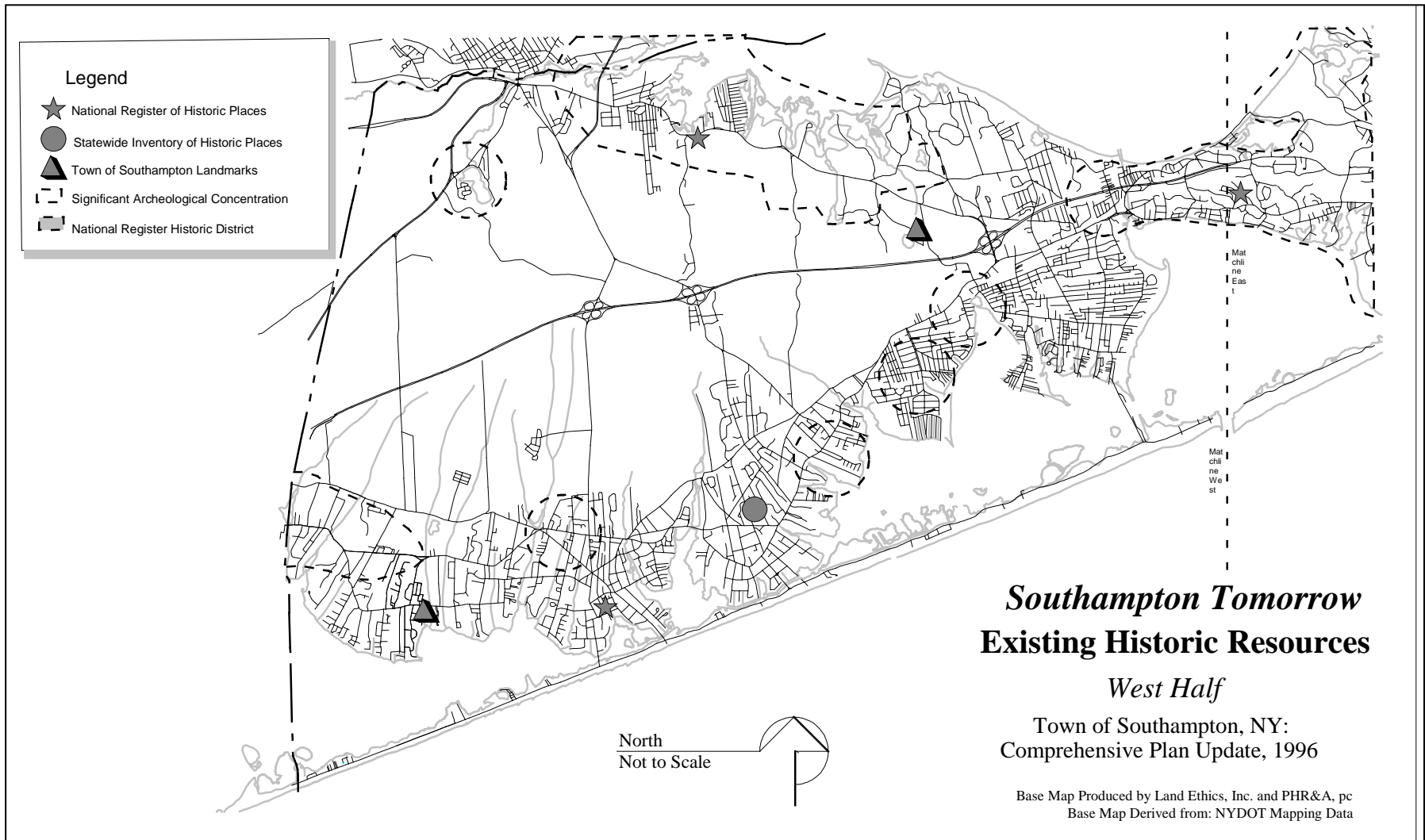
Although the archaeological sites are actively identified by the State Museum, the State Historic Preservation Office relies on local jurisdictions to submit inventories of structures and sites.

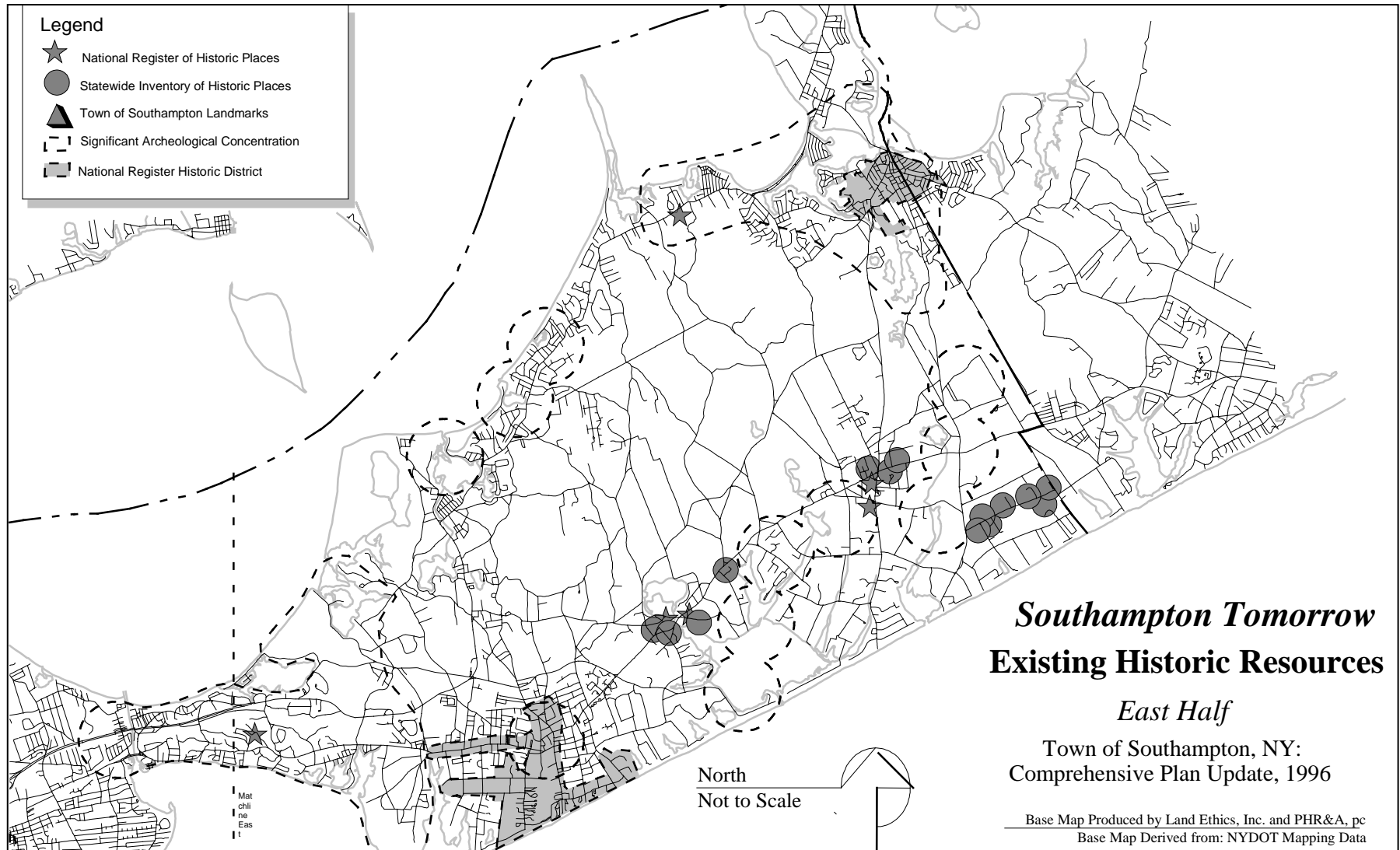
## 3. Local Ordinances

The Town Board of the Town of Southampton in October, 1998, adopted a local law establishing *Chapter 330-248 (Article 27)* of the Town Landmarks and Historic Districts ordinance. The three sites in the Town that have been designated under this ordinance are The Big Duck in Flanders, the Mill in Speonk, and the Water Mill in Water Mill (indicated on Map 9W).

The ordinance provides for the general structure of a Landmarks Committee which can recommend historic district designation to the Town Board, and which has the power to review “certificates of approval” for “construction, reconstruction, moving, alteration, or demolition which will affect the exterior or appearance of any structure.”

This ordinance can serve as the basis for future regulatory protection efforts by the Town, although further revision of the ordinance is necessary, particularly in terms of the criteria for approval or denial. However, a necessary first step in the designation of historic districts is a comprehensive inventory of the resources.







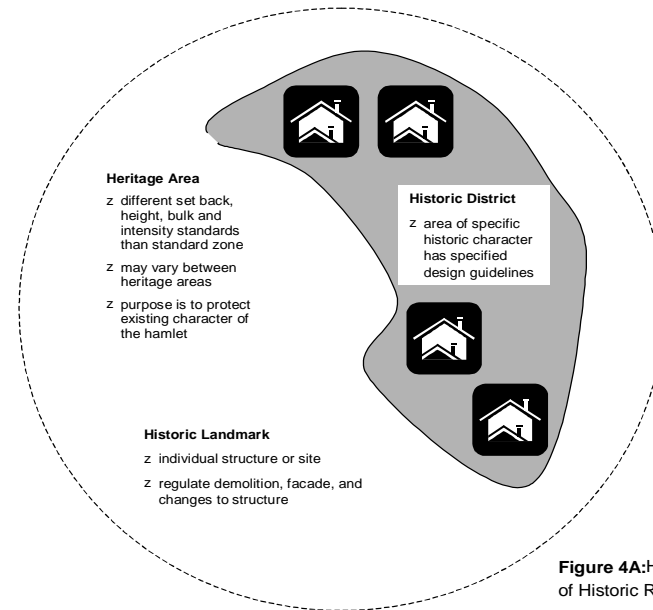


Figure 4A: Hierarchy of Historic Resources

## IMPLEMENTATION STRATEGIES

### 1. Identify Important Historic Resources

#### 1.1 Designate Hamlet Heritage Areas

Hamlet Heritage Areas are defined as the areas where concentrations of historic resources may be found within the

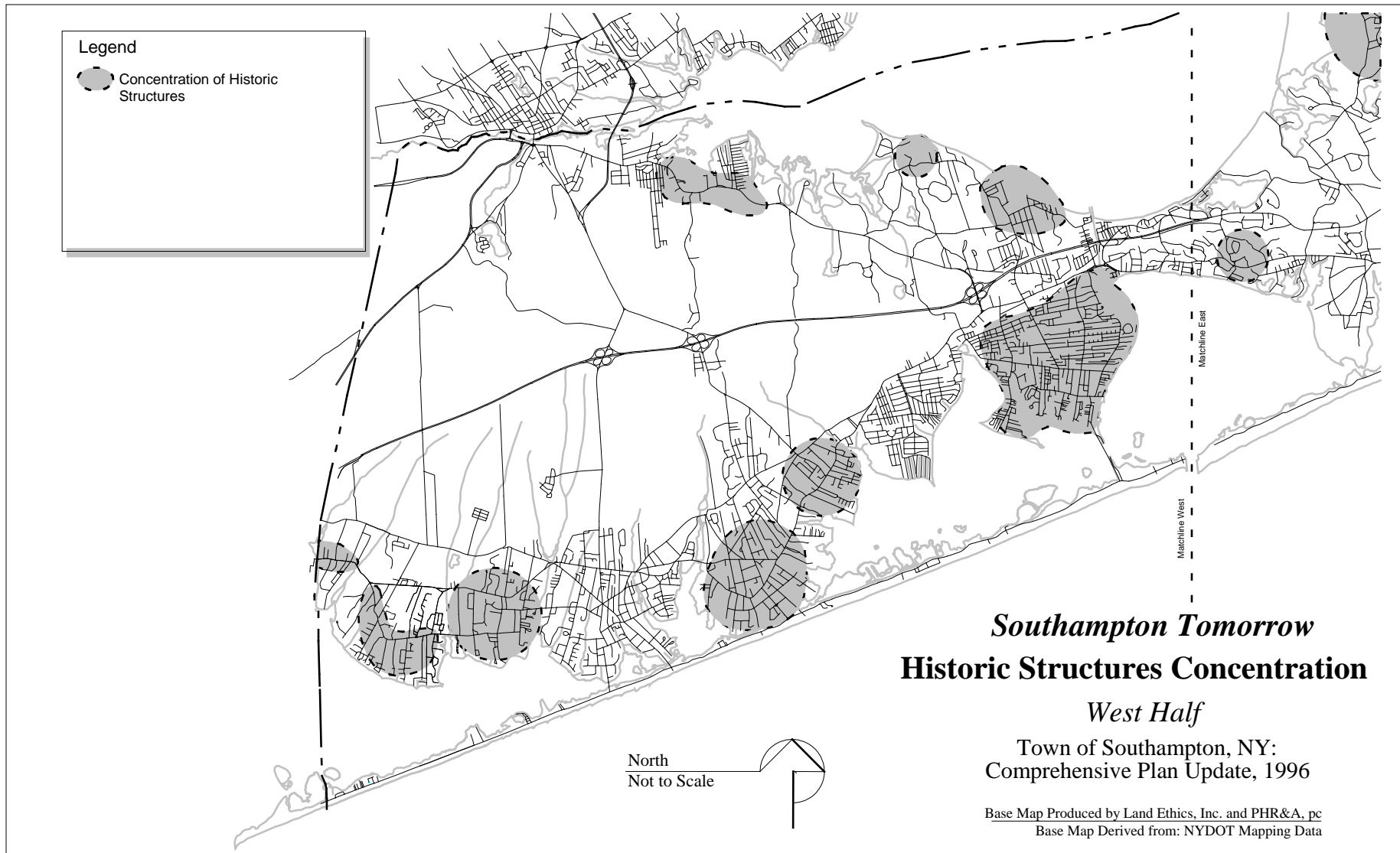
Town. The goal in establishing the Hamlet Heritage Areas is to protect the historic character of the hamlets and neighborhood areas within the Town.

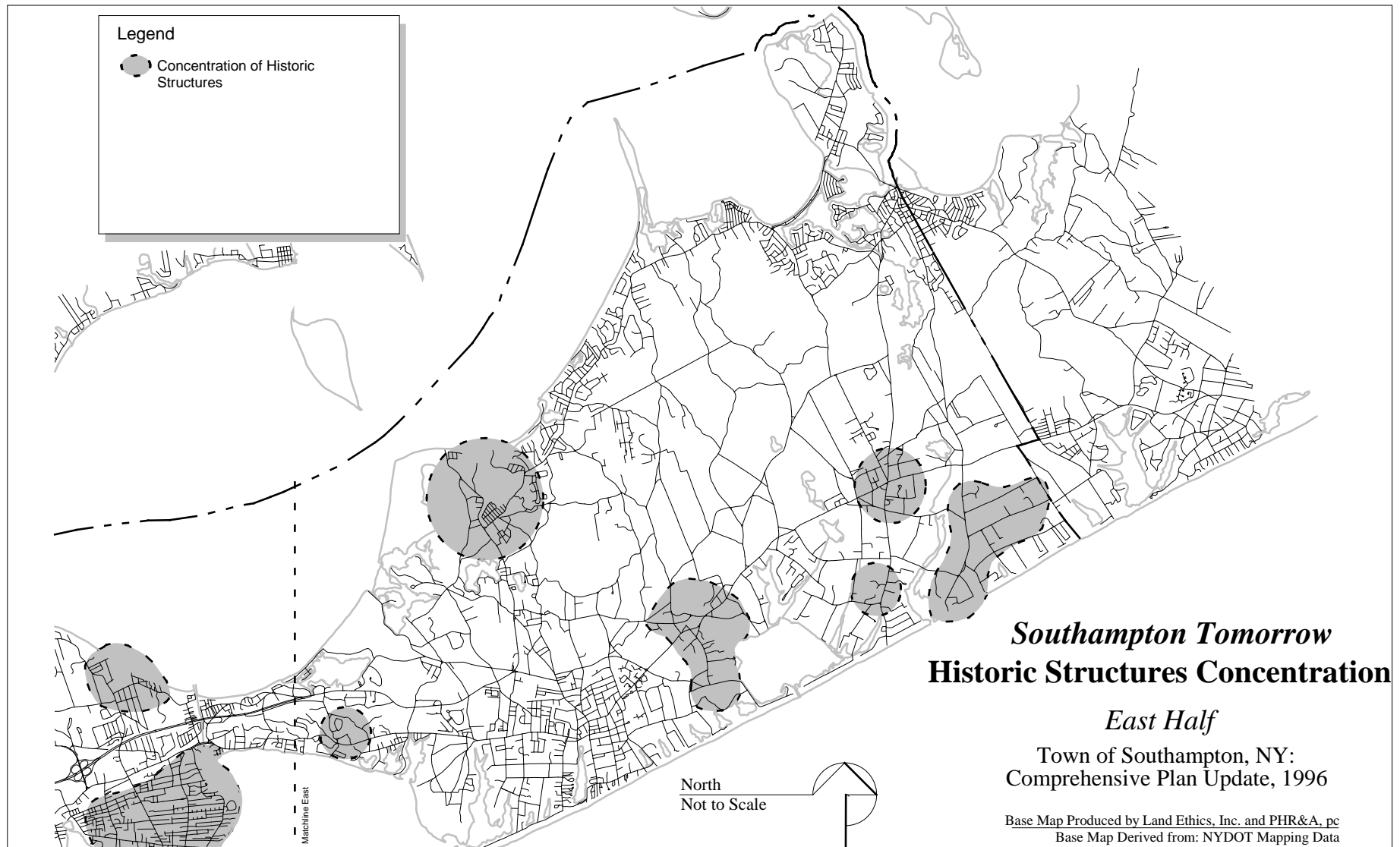
The Town Board shall designate the Hamlet Heritage Area after receiving a nomination from the Town Landmarks and Districts Board, a Hamlet-based Historic Group, or another Town body or individual. The Town Board will ask for an advisory opinion

on the designation from the Town Landmarks and Districts Board (if the Landmarks and Districts Board has not submitted the nomination), and the Planning Board for the nomination's conformance with the Comprehensive Plan.

Hamlet Heritage Areas may be designated based on the preliminary review of historic resources completed by the Comprehensive Plan, and can be updated by a recommendation of any of the above nominators. While the Hamlet Heritage Area has few regulatory controls associated with it, it forms the basis of all of the programs detailed below. The Hamlet Heritage Area becomes the subject of informational signage, and becomes the focus for potential actions of either the Town Landmarks and Districts Board or the Design Review Board (See Map 10W and 10E for potential heritage areas).

The Hamlet Heritage Area designation may be purely honorary, or it can have a limited regulatory capacity. Designated as an overlay zone, the Hamlet Heritage Areas may have different dimensional requirements as well as different standards for signage and landscaping than other adjacent areas. These standards will reflect the existing character of the hamlet. For example, the front setback for the R-20 district is a minimum of 40 feet. In a Hamlet Heritage Area, that setback may be reduced to a minimum of 25 feet to reflect the character of the existing streets. Thus, the reviewing authority (Planning Board, Design Review Board, Town Landmarks and Districts Board) will have increased flexibility within certain parameters to vary





dimensional requirements so that the new development can be consistent with the character of the neighborhood.

### ☑ *Action Items*

- ❶ *Designate Hamlet Heritage Areas based on nominations from the Town Landmarks and Districts Board or other individual or Town bodies.*
- ❷ *Define specific regulatory design controls for the Heritage Area on a district-by-district, hamlet-by-hamlet basis.*

## 1.2 Designate Historic Districts

Where the goal is to protect specific historic resources and/or the historic character of a discrete neighborhood, the Town can designate an historic district. As defined in *Town Code §330-249*, a historic district “constitutes a distinct section of the Town of Southampton,” and meets one or more of the following criteria:

- Possesses special character or historic or aesthetic interest of value as part of the cultural, political, economic or social history of the locality, region, state or nation; or
- Is identified with historic personages; or
- Embodies the distinguishing characteristics of an architectural style; or

- Is the work of a designer whose work has significantly influenced an age; or
- Because of a unique location or singular physical characteristic, represents an established and familiar feature of the neighborhood.

Thus a historic district is a discrete area of high quality and an important historic resource. Each historic district will have specific design guidelines associated with it, guidelines which may range from architectural style to facade and landscaping standards. These guidelines may vary from district to district, depending on the specific character of the historic resources to be protected.

### ☑ *Action Items*

- ❶ *Designate Historic Districts under §330-248 based on recommendations from the Town Landmarks and Districts Board.*
- ❷ *Define specific design guidelines for the district.*

## 1.3 Designate Historic Landmarks

A historic landmark is an individual structure or site that exhibits high quality and is a significant historic resource for the hamlet and/or the Town. Where the goal is to protect an individual structure, the Town can designate it a Historic Landmark which may regulate demolition, facade

improvements and other changes to the exterior of the structure.

### *Action Item*

- ❶ *Designate Historic Landmarks under §330-248 of the Town Code based on recommendations from the Town Landmarks and Districts Board.*

## **1.4 Complete a Comprehensive Survey**

In order for the Town to effectively protect its historic resources, they must be identified, documented and placed in a context that describes their significance in terms of the development of the Town. Barring those resources listed in the villages of Southampton and Sag Harbor, at present there are only six properties listed on the National Register of Historic Places, and 78 listed on the State Register of Historic Places within the Town of Southampton. Identified resources must include buildings and other structures, as well as views and landscapes which are important to the historic character of the Town.

Completing a comprehensive survey of historic resources and identifying historic districts may make the Town eligible for Certified Local Government (CLG) status through the State Historic Preservation Office. CLG status carries with it increased access to federal survey and planning funds distributed annually. To provide a strong baseline for the evaluation of all historic sites and structures, a historic theme study should be completed for the Town, detailing the major

development themes. An initial draft of this is presented in the accompanying technical report.

In order to implement the Heritage Areas and to designate Historic Districts and Historic Landmarks, the Town should work towards completing a comprehensive survey of all historic resources including archaeological and underwater resources in the Town. This survey will become the Town Register of Historic Places, and by using the State documentation forms, can be coordinated with the State Register of Historic Places.

The theme study and comprehensive survey can be completed in the following manner:

*Theme Study:* A baseline Theme Study should be prepared by Town staff or a consulting professional. The Theme Study provides the basis for evaluating the significance and importance of all historic structures in the Town. State funds from the State Historic Preservation Office may be available to complete this resource overview.

*Volunteer Program:* A successful volunteer program for the documentation of individual resources can be established if there is training and guidance provided to the volunteers by the Town, in the person of a staff member or a consulting professional. The Hamlet Historic Groups, along with the members of the Town Landmarks and Districts Board are a valuable source of individuals to complete the documentation of historic sites in their hamlet and throughout the Town. The Town Landmarks and Districts Board can also request annual funding to accomplish the documentation of historic resources and districts within the Town.

### *Action Items*

- ① *Complete a baseline Theme Study of the historic resources in the Town through Town staff or a consulting professional.*

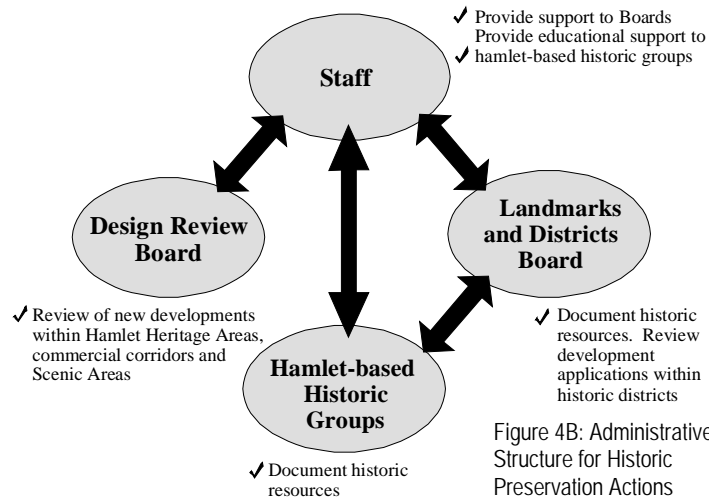
- ② *Establish a volunteer program for the documentation of individual historic resources.*
- ③ *Designate a Town staff member or hire a consulting professional to provide training and guidance to the volunteer group.*

## *2. Develop an Administrative Structure for Historic Preservation Actions*

### **2.1 Encourage and Support Hamlet-based Historic Groups**

Many of the hamlets within the Town have already developed historic societies or have a historic function as part of their CAC (e.g. East Quogue, Hampton Bays, and Sagaponack). The Town can support these local hamlet-based initiatives by formally recognizing them and integrating them into the historic resource analysis and protection structure. As volunteer citizen-based groups, these hamlet historic groups will become the base of support for historic preservation in their communities.

### *Action Item*



- ❶ Formally recognize hamlet historic groups.

## 2.2 Expand the Role of the Historic Landmarks Committee

The Town Landmarks and Districts Board should be designated to provide an advisory review function to the Design Review Board and Planning Board on the potential impacts of subdivision proposals and site plans to the identified historic resources of a Heritage Area and any new subdivisions in an historic district.

In addition, since many of the historic resources are landscape resources, the preferred disciplines for the Landmarks and Historic Districts Board should be expanded to include a landscape architect.

### ☑ Action Items

- ❶ Revise the membership of the Town Landmarks and Districts Board under §330-248 of the Town Code by adding a registered landscape architect.
- ❷ Appoint the Town Landmarks and Districts Board to provide advice to the Planning Board and Design Review Board on the impact of potential development on historic resources to the Town that are located outside of locally designated historic districts.

## 2.3 Provide Staff Support for Historic Preservation Activities.

In order to support the volunteer efforts of the hamlet-based historic groups and the activities of the Town Landmarks and Districts Board, some level of staff support will be required. Staff will be required to:

- provide training and guidance in the identification and documentation of historic resources by the hamlet-based volunteer groups;
- coordinate local documentation efforts with the State Register of Historic Sites;

- provide staff support for the Design Review Board and the Town Landmarks and Districts Board; and
- prepare and update a theme study for historic resources within the Town of Southampton based on the themes identified within the Historic Resources Technical Report. This theme study will provide the basis for determining the relative importance of individual historic resources identified by the Town Landmarks and Districts Board and/or the hamlet-based historic groups.

### *Action Items*

Designate Town staff to:

- ① *Provide support to the Design Review Board and the Town Landmarks and Districts Board.*
- ② *Coordinate local documentation efforts with the State Historic Preservation Office.*
- ③ *Provide training and guidance to volunteer groups.*
- ④ *Prepare and update a theme study for historic resources within the Town.*

## *3. Develop an Integrated Process for Review of Historic Preservation Actions*

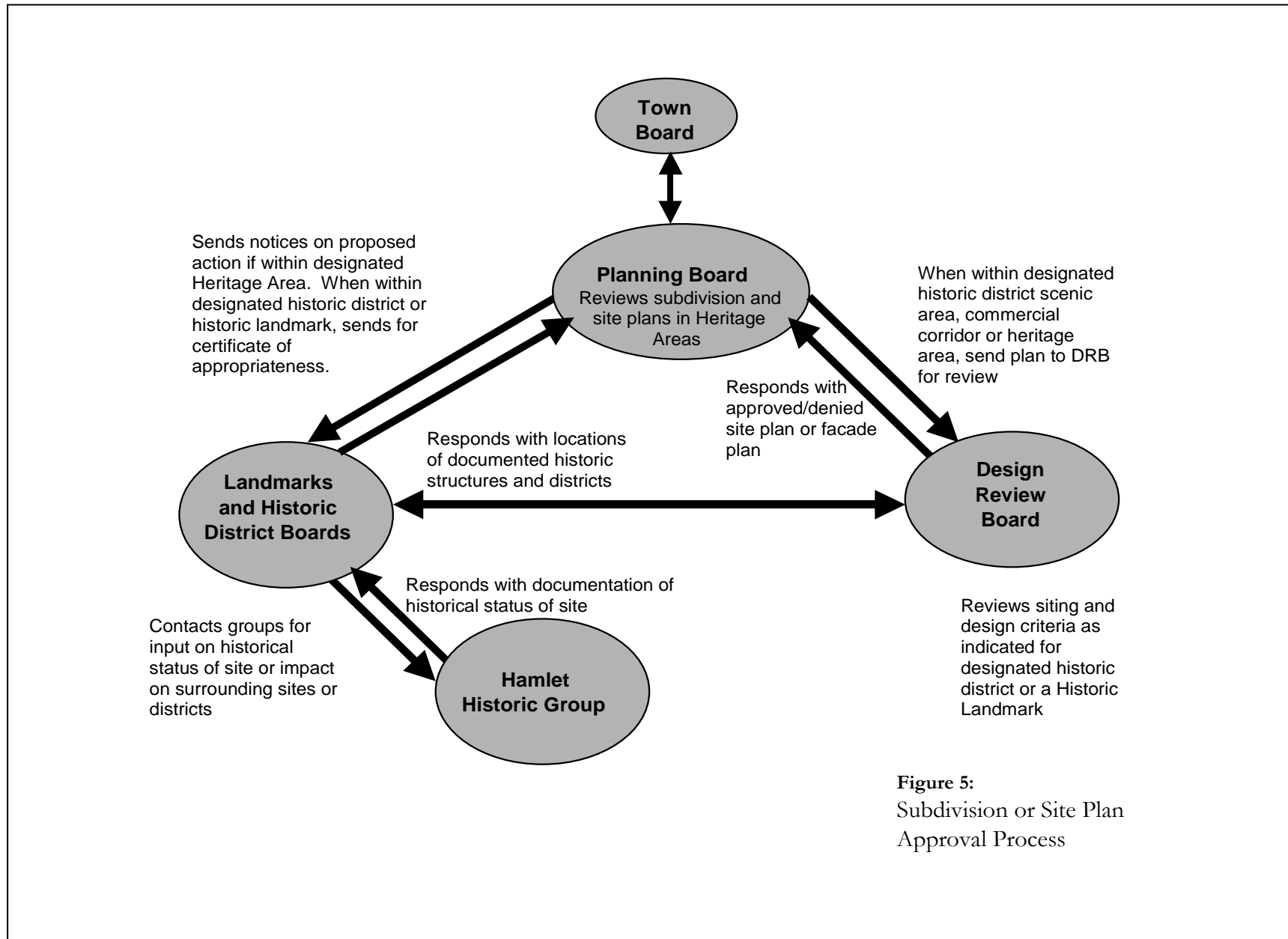
*(see figure 5)*

### **3.1 Role of the Planning Board**

When subdivision plans or site plans which are located in the Hamlet Heritage Areas are submitted to the Planning Board, the Planning Board should direct a copy to the Town Landmarks and Districts Board for their determination on whether any historic resources are involved or will be affected. If the plans are located in either a designated historic district, or on the site of a designated landmark, the Planning Board should also direct a copy of the plan to the Town Landmarks and Districts Board.

### *Action Item*

- ① *Revise §292-5 Major Review and §292-6 Minor Review procedures for subdivisions, and §330-184 Site Plan Application procedures to direct the Planning Board to request Town Landmarks and Districts Board advisory opinion regarding impacts on historic resources.*



**Figure 5:**  
Subdivision or Site Plan  
Approval Process

### 3.2 Town Landmarks and Districts Board Role

The Town Landmarks and Districts Board should provide a determination as to whether any documented historic sites, landscapes or districts are affected or could be affected by the proposed plan.

#### ☑ Action Item

- ① *Revise § 330-248 Town Landmarks and Districts Board duties to include advisory opinions on impacts to historic resources.*

### 3.3 Role of the Hamlet-Based Historic Groups

The role of the Hamlet-based Historic Groups will be to voluntarily respond to requests from the Town Landmarks and Districts Board with documentation of the historical status or significance of an area or particular site. They may also be asked for their opinion with respect to the positive or negative effect of a proposed plan on documented resources or designated districts.

#### ☑ Action Item

- ① *Revise §330-248 to allow the Town Landmarks and Districts Board to request an advisory opinion on any*

*project from hamlet-based historic groups.*

## 4. Variances for Historic Properties

At the present time §330-167(H) of the Town Code includes a variance provision for threatened historic and cultural landmarks. The present code allows for the Zoning Board of Appeals to grant a variance of use, parking and other requirements when:

- A threat to the continuance of the landmark as a historic or cultural town resource exists.
- Such variance is in the best interest of the town and not contrary to the objectives, principles and standards expressed in the Town's Master Plan of 1970.
- Such variance is needed to support the continued integrity of the landmark.
- Such variance is reasonable as it may relate to existing zoning district provisions and nearby neighborhood uses.

This provision of the Town Code should be revised and amended as follows:

- to require that the application for variance be referred to the Planning Board and the Town Landmarks and Districts Board for their comments.

- to allow a variance for any structure or site within a designated historic district or designated an historic landmark.
- to revise part (H)(1)(b) to read that the variance is “not contrary to the visions, goals and directives expressed in the Town’s Comprehensive Plan.”

### *Action Items*

- ➊ *Revise §330-167 to require that the application for variance be referred to the Planning Board and the Town Landmarks and Districts Board for their comments.*
- ➋ *Revise §330-167 to allow application for a variance for any structure or site within a designated historic district or designated an historic landmark.*
- ➌ *Revise §330-167(H)(1)(b) to read that the variance is “not contrary to the visions, goals and directives expressed in the town’s Comprehensive Plan.”*

## *5. Education and Public Information Program*

The Town should develop a comprehensive brochure for visitors, listing historic attractions in the Town. This may be more effective as a South Fork initiative.

The Town, in cooperation with the local Chambers of Commerce and other South Fork communities, should investigate the possibility of a toll-free number providing historic sites information, such as hours of operation, directions, themes and accessibility.

The Town, in cooperation with the local hamlet historic groups, should develop a signage program to alert residents and visitors to the importance of the hamlet heritage areas.

### *Action Items*

- ➊ *Work with Chambers of Commerce, the business community and other South Fork communities to produce a comprehensive brochure of historic attractions for the Town.*
- ➋ *Work with Chambers of Commerce, the business community and other South Fork communities to establish*

*an 800 number for historic attractions.*

- ⑤ *Develop a signage program to celebrate the Town's history and historic resources.*

## *6, Local Tax Abatements as an Incentive for Historic Preservation*

The Town Assessor's office should provide local tax abatements for the continued protection of any property listed on the Town Register of Historic Places. A sliding scale of tax benefits and abatements can be devised for historic structures, depending on whether they merely fall in a heritage area, or are a part of a designated Historic District or are a Historic Landmark site or structure. This is a particularly effective strategy for commercial or mixed-use developments to encourage the protection of their historic assets.

### *Action Item*

- ① *Provide a local tax abatement for the protection of any property listed on the Town Register of Historic Places.*

## *7. Heritage Tourism Initiatives*

As indicated in the Economic Sectors Technical Report, heritage tourism is a sector of the economy that is growing nationally. Southampton, with its unique character and high quality of historic resources, is well situated to exploit this expanding economic sector. Heritage tourism opportunities would also support and enhance the visitor and second-home economies that are key for the Town's economic vitality.

New initiatives at the federal level through the National Park Service are defining heritage tourism corridors across the country. Either the South Fork alone, or the North and South Forks together, have a common theme and sufficient historic resources to obtain corridor designation.

In addition, there is a proposal by private investors to build a Long Island Maritime Center along the Peconic River shoreline. The proposed museum would exhibit a collection of 18th, 19th and 20th century artifacts and educational exhibits.

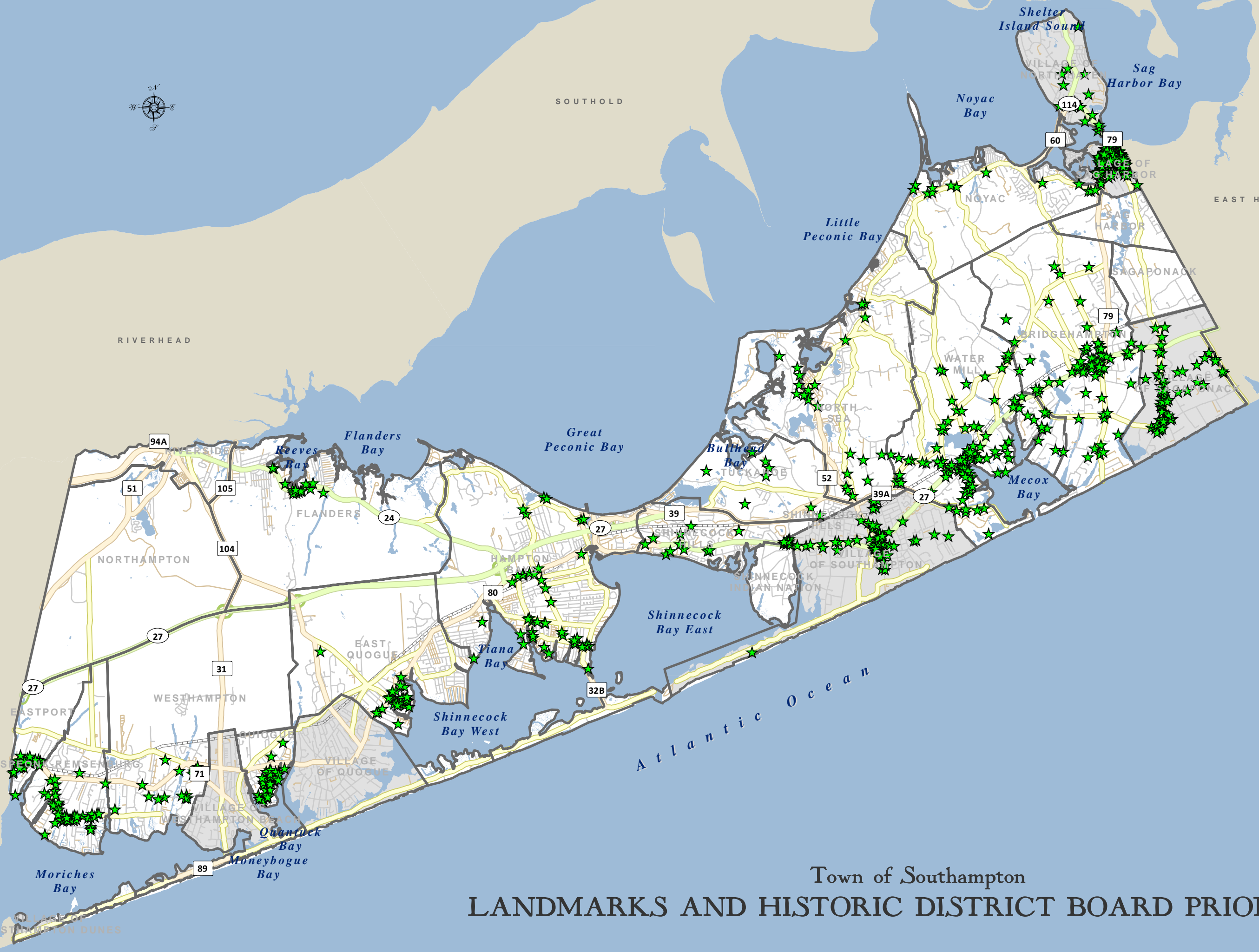
The success of this type of museum will depend on the support and cooperation of both the state and local government. The museum would serve the dual purposes of acting as a heritage tourism location, along with aiding in the revitalization of downtown Riverhead.

### *Action Items*

- ① *Work with other south and/or north fork towns to obtain a Heritage Corridor designation.*

- ② Support the proposal to create a Long Island maritime museum.

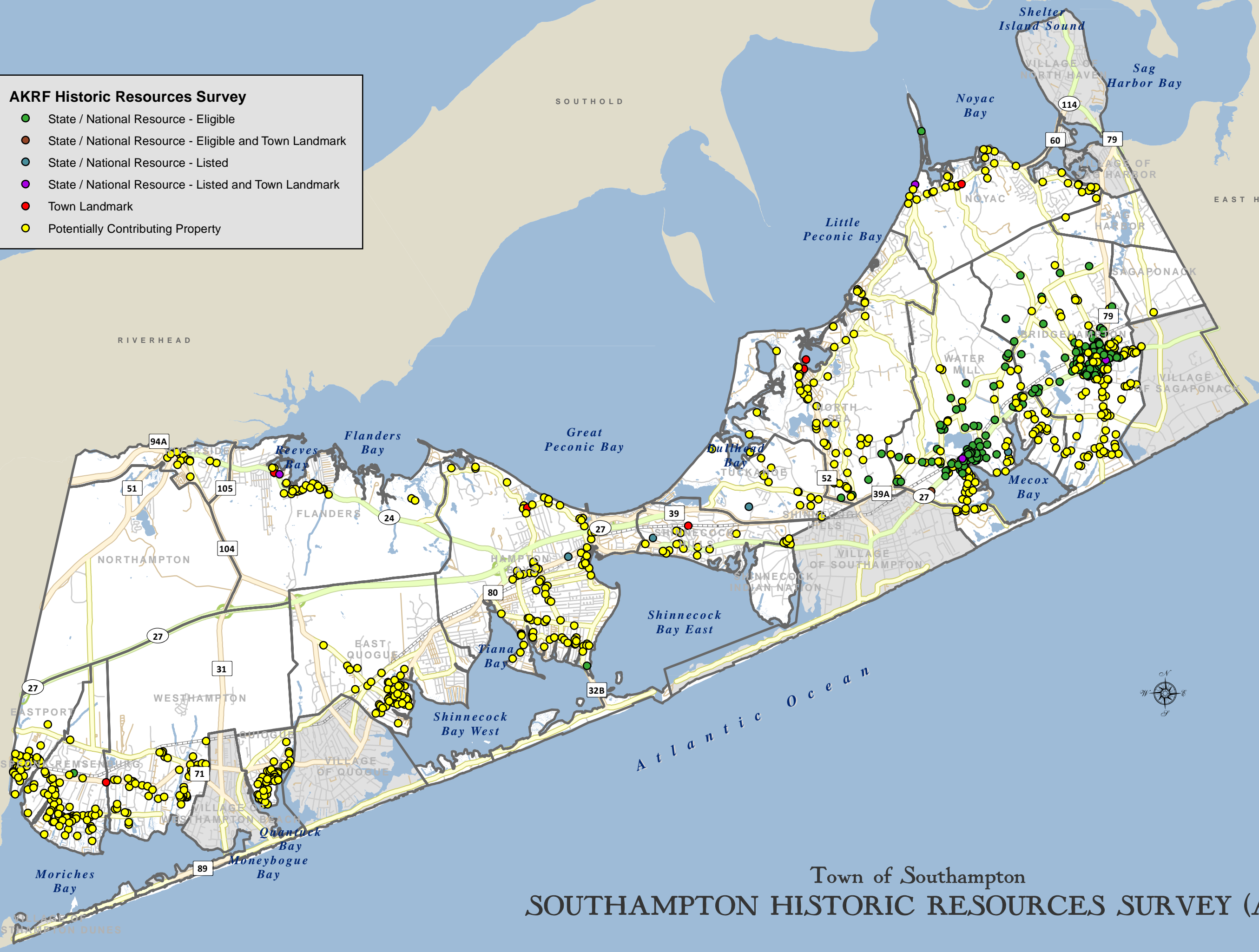




Town of Southampton  
**LANDMARKS AND HISTORIC DISTRICT BOARD PRIORITIES**

**AKRF Historic Resources Survey**

- State / National Resource - Eligible
- State / National Resource - Eligible and Town Landmark
- State / National Resource - Listed
- State / National Resource - Listed and Town Landmark
- Town Landmark
- Potentially Contributing Property



Town of Southampton  
**SOUTHAMPTON HISTORIC RESOURCES SURVEY (AKRF)**

## Southampton Historical Resource Survey (AKRF - 2014)

PCP --> Potentially Contributing Property

SNRE --> State / National Resource - Eligible

SNRET --> State / National Resource - Eligible and Town Landmark

SNRL --> State / National Resource - Listed

SNRLT --> State / National Resource - Listed and Town Landmark

Town Landmark --> Town Landmark

ADDRESS	HAMLET	CATEGORY	ID_2014
69 Brick Kiln Rd	Bridgehampton	SNRE	BH-1
437 Bridgehampton Sag Harbor Tpke	Bridgehampton	SNRE	BH-10
390 Lumber Ln	Bridgehampton	PCP	BH-11
70 Sunrise Ave	Bridgehampton	PCP	BH-12
60 Sunrise Ave	Bridgehampton	SNRE	BH-13
312 Bridgehampton Sag Harbor Tpke	Bridgehampton	SNRE	BH-14
282 Bridgehampton Sag Harbor Tpke	Bridgehampton	SNRE	BH-15
86 Edgewood Ave	Bridgehampton	PCP	BH-16
173 Norris Ln	Bridgehampton	SNRE	BH-17
95 Norris Ln	Bridgehampton	SNRE	BH-18
44 Sawasett Ave	Bridgehampton	SNRE	BH-19
2126 Scuttle Hole Rd	Bridgehampton	SNRE	BH-2
270 Lumber Ln	Bridgehampton	SNRE	BH-20
290 Lumber Ln	Bridgehampton	SNRE	BH-21
307 Butter Ln	Bridgehampton	SNRE	BH-22
225 Butter Ln	Bridgehampton	SNRE	BH-23
739 Butter Ln	Bridgehampton	PCP	BH-24
549 Mitchells Ln	Bridgehampton	SNRE	BH-25
121 Brick Kiln Rd	Bridgehampton	PCP	BH-26
367 Butter Ln	Bridgehampton	PCP	BH-27
206 Snake Hollow Rd	Bridgehampton	SNRE	BH-28
79 Snake Hollow Rd	Bridgehampton	SNRE	BH-29
1476 Scuttle Hole Rd	Bridgehampton	SNRE	BH-3
34 Snake Hollow Rd	Bridgehampton	SNRE	BH-30
240 Halsey Ln	Bridgehampton	PCP	BH-31
1124 Mecox Rd	Bridgehampton	PCP	BH-33
419 Pauls Ln	Bridgehampton	PCP	BH-34
750 Halsey Ln	Bridgehampton	PCP	BH-35
949 Ocean Rd	Bridgehampton	PCP	BH-36
90 Jobs Ln	Bridgehampton	PCP	BH-37
454 Millstone Rd	Bridgehampton	SNRE	BH-38
30 Millstone Rd	Bridgehampton	PCP	BH-39
51 Meadow Ct	Bridgehampton	PCP	BH-4
285 Butter Ln	Bridgehampton	PCP	BH-40
651 Butter Ln	Bridgehampton	PCP	BH-41
142 Corwith Ave	Bridgehampton	PCP	BH-42
32 Edgewood Ave	Bridgehampton	PCP	BH-43
231 Halsey Ln	Bridgehampton	PCP	BH-44
57 Jobs Ln	Bridgehampton	PCP	BH-45
79 Jobs Ln	Bridgehampton	PCP	BH-46
201 Jobs Ln	Bridgehampton	PCP	BH-47

## Southampton Historical Resource Survey (AKRF - 2014)

ADDRESS	HAMLET	CATEGORY	ID_2014
204 Jobs Ln	Bridgehampton	PCP	BH-48
700 Lumber Ln	Bridgehampton	PCP	BH-49
732 Lumber Ln	Bridgehampton	PCP	BH-5
73 Norris Ln	Bridgehampton	PCP	BH-50
93 Norris Ln	Bridgehampton	PCP	BH-51
765 Ocean Rd	Bridgehampton	PCP	BH-52
785 Ocean Rd	Bridgehampton	PCP	BH-53
909 Ocean Rd	Bridgehampton	PCP	BH-54
25 Quimby Ln	Bridgehampton	PCP	BH-55
54 Quimby Ln	Bridgehampton	PCP	BH-56
94 Quimby Ln	Bridgehampton	PCP	BH-57
161 Quimby Ln	Bridgehampton	PCP	BH-58
791 Lumber Ln	Bridgehampton	PCP	BH-6
219 Quimby Ln	Bridgehampton	PCP	BH-60
236 Quimby Ln	Bridgehampton	PCP	BH-61
43 Sawasett Ave	Bridgehampton	PCP	BH-62
36 Silver Ln	Bridgehampton	PCP	BH-63
33 Snake Hollow Rd	Bridgehampton	PCP	BH-64
62 Sawasett Ave	Bridgehampton	PCP	BH-65
551 Bridgehampton Sag Harbor Tpke	Bridgehampton	SNRE	BH-7
551 Bridgehampton Sag Harbor Tpke	Bridgehampton	PCP	BH-8
453 Bridgehampton Sag Harbor Tpke	Bridgehampton	SNRE	BH-9
130 Butter Ln	Bridgehampton	SNRE	BHHD-1
2214 Montauk Hwy	Bridgehampton	SNRE	BHHD-10
2463 Montauk Hwy	Bridgehampton	SNRE	BHHD-100
46 Ocean Rd	Bridgehampton	SNRE	BHHD-101
52 Ocean Rd	Bridgehampton	SNRE	BHHD-102
32 Hull Ln	Bridgehampton	SNRE	BHHD-103
2429 Montauk Hwy	Bridgehampton	SNRE	BHHD-104
94 Ocean Rd	Bridgehampton	SNRE	BHHD-105
104 Ocean Rd	Bridgehampton	SNRE	BHHD-106
116 Ocean Rd	Bridgehampton	SNRE	BHHD-107
2405 Montauk Hwy	Bridgehampton	SNRE	BHHD-108
2397 Montauk Hwy	Bridgehampton	SNRE	BHHD-109
2266 Montauk Hwy	Bridgehampton	SNRE	BHHD-11
2385 Montauk Hwy	Bridgehampton	SNRE	BHHD-110
83 School St	Bridgehampton	SNRE	BHHD-111
71 School St	Bridgehampton	SNRE	BHHD-112
61 School St	Bridgehampton	SNRE	BHHD-113
55 School St	Bridgehampton	SNRE	BHHD-114
47 School St	Bridgehampton	SNRE	BHHD-115
144 Church Ln	Bridgehampton	SNRE	BHHD-117
156 Church Ln	Bridgehampton	SNRE	BHHD-118
172 Church Ln	Bridgehampton	SNRE	BHHD-119
2247 Montauk Hwy	Bridgehampton	SNRE	BHHD-12
182 Church Ln	Bridgehampton	SNRE	BHHD-120

## Southampton Historical Resource Survey (AKRF - 2014)

ADDRESS	HAMLET	CATEGORY	ID_2014
148 Ocean Rd	Bridgehampton	SNRE	BHHD-121
25 Hildreth Ave	Bridgehampton	SNRLT	BHHD-122
226 Ocean Rd	Bridgehampton	PCP	BHHD-124
66 Sagaponack Rd	Bridgehampton	PCP	BHHD-125
308 Sagaponack Rd	Bridgehampton	PCP	BHHD-128
320 Sagaponack Rd	Bridgehampton	PCP	BHHD-129
43 Church Ln	Bridgehampton	SNRE	BHHD-13
375 Sagaponack Rd	Bridgehampton	PCP	BHHD-130
303 Sagaponack Rd	Bridgehampton	PCP	BHHD-131
350 Highland Ter	Bridgehampton	PCP	BHHD-132
253 Sagaponack Rd	Bridgehampton	PCP	BHHD-133
301 Ocean Rd	Bridgehampton	PCP	BHHD-135
352 Ocean Rd	Bridgehampton	PCP	BHHD-136
385 Ocean Rd	Bridgehampton	PCP	BHHD-137
412 Ocean Rd	Bridgehampton	PCP	BHHD-138
510 Ocean Rd	Bridgehampton	PCP	BHHD-139
57 Church Ln	Bridgehampton	SNRE	BHHD-14
558 Ocean Rd	Bridgehampton	PCP	BHHD-140
574 Ocean Rd	Bridgehampton	PCP	BHHD-141
40 Bridge Ln	Bridgehampton	PCP	BHHD-142
690 Ocean Rd	Bridgehampton	PCP	BHHD-143
628 Ocean Rd	Bridgehampton	PCP	BHHD-144
25 Bridge Ln	Bridgehampton	PCP	BHHD-145
49 Bridge Ln	Bridgehampton	PCP	BHHD-146
2408 Montauk Hwy	Bridgehampton	PCP	BHHD-147
163 Church Ln	Bridgehampton	PCP	BHHD-148
2424 Montauk Hwy	Bridgehampton	PCP	BHHD-149
152 Hildreth Ln	Bridgehampton	SNRE	BHHD-15
2454 Montauk Hwy	Bridgehampton	PCP	BHHD-150
101 Corwith Ave	Bridgehampton	PCP	BHHD-151
163 Maple Ln	Bridgehampton	PCP	BHHD-152
154 Maple Ln	Bridgehampton	PCP	BHHD-153
166 Maple Ln	Bridgehampton	PCP	BHHD-154
174 Maple Ln	Bridgehampton	PCP	BHHD-155
180 Maple Ln	Bridgehampton	PCP	BHHD-156
2578 Montauk Hwy	Bridgehampton	PCP	BHHD-157
18 Lockwood Ave	Bridgehampton	PCP	BHHD-158
27 Lockwood Ave	Bridgehampton	PCP	BHHD-159
69 Church Ln	Bridgehampton	SNRE	BHHD-16
2782 Montauk Hwy	Bridgehampton	PCP	BHHD-160
45 Halsey Ln	Bridgehampton	PCP	BHHD-161
55 Halsey Ln	Bridgehampton	PCP	BHHD-162
42 Butter Ln	Bridgehampton	PCP	BHHD-163
121 Butter Ln	Bridgehampton	PCP	BHHD-164
12 Chester Ave	Bridgehampton	PCP	BHHD-165
183 Church Ln	Bridgehampton	PCP	BHHD-166

## Southampton Historical Resource Survey (AKRF - 2014)

ADDRESS	HAMLET	CATEGORY	ID_2014
23 Corwith Avenue	Bridgehampton	PCP	BHHD-167
204 Highland Ter	Bridgehampton	PCP	BHHD-168
28 Hildreth Ave	Bridgehampton	PCP	BHHD-169
162 Hildreth Ln	Bridgehampton	SNRE	BHHD-17
46 Hildreth Ave	Bridgehampton	PCP	BHHD-170
56 Hildreth Ave	Bridgehampton	PCP	BHHD-171
2434 Montauk Hwy	Bridgehampton	PCP	BHHD-172
2827 Montauk Hwy	Bridgehampton	PCP	BHHD-173
2863 Montauk Hwy	Bridgehampton	PCP	BHHD-174
680 Pauls Ln	Bridgehampton	PCP	BHHD-175
56 Sagaponack Rd	Bridgehampton	PCP	BHHD-176
165 Hildreth Ln	Bridgehampton	PCP	BHHD-18
81 Church Ln	Bridgehampton	SNRE	BHHD-19
131 Butter Ln	Bridgehampton	SNRE	BHHD-2
95 Church Ln	Bridgehampton	SNRE	BHHD-20
105 Church Ln	Bridgehampton	SNRE	BHHD-21
2273 Montauk Hwy	Bridgehampton	SNRE	BHHD-22
2297 Montauk Hwy	Bridgehampton	SNRE	BHHD-23
2309 Montauk Hwy	Bridgehampton	SNRE	BHHD-24
32 Butter Ln	Bridgehampton	PCP	BHHD-25
2339 Montauk Hwy	Bridgehampton	SNRE	BHHD-26
2357 Montauk Hwy	Bridgehampton	SNRE	BHHD-27
2350 Montauk Hwy	Bridgehampton	SNRE	BHHD-28
2368 Montauk Hwy	Bridgehampton	SNRL	BHHD-29
110 Butter Ln	Bridgehampton	SNRE	BHHD-3
2402 Montauk Hwy	Bridgehampton	SNRE	BHHD-30
23 Corwith Ave	Bridgehampton	SNRE	BHHD-31
39 Corwith Ave	Bridgehampton	SNRE	BHHD-32
63 Newman Ave	Bridgehampton	SNRE	BHHD-33
69 Corwith Ave	Bridgehampton	SNRE	BHHD-34
73 Corwith Ave	Bridgehampton	SNRE	BHHD-35
85 Corwith Ave	Bridgehampton	SNRE	BHHD-36
18 Halsey St	Bridgehampton	SNRE	BHHD-37
14 Halsey St	Bridgehampton	SNRE	BHHD-38
19 Halsey St	Bridgehampton	SNRE	BHHD-39
105 Butter Ln	Bridgehampton	SNRE	BHHD-4
7 Halsey St	Bridgehampton	SNRE	BHHD-40
35 Newman Ave	Bridgehampton	SNRE	BHHD-41
2418 Montauk Hwy	Bridgehampton	SNRE	BHHD-42
2446 Montauk Hwy	Bridgehampton	SNRE	BHHD-43
2450 Montauk Hwy	Bridgehampton	SNRE	BHHD-44
2466 Montauk Hwy	Bridgehampton	SNRE	BHHD-45
2468 Montauk Hwy	Bridgehampton	SNRE	BHHD-46
2478 Montauk Hwy	Bridgehampton	SNRE	BHHD-47
2486 Montauk Hwy	Bridgehampton	SNRE	BHHD-48
2488 Montauk Hwy	Bridgehampton	SNRE	BHHD-49

## Southampton Historical Resource Survey (AKRF - 2014)

ADDRESS	HAMLET	CATEGORY	ID_2014
94 Butter Ln	Bridgehampton	SNRE	BHHD-5
24 Lumber Ln	Bridgehampton	SNRE	BHHD-50
48 Lumber Ln	Bridgehampton	SNRE	BHHD-51
60 Lumber Ln	Bridgehampton	SNRE	BHHD-52
72 Lumber Ln	Bridgehampton	SNRE	BHHD-53
80 Lumber Ln	Bridgehampton	SNRE	BHHD-54
92 Lumber Ln	Bridgehampton	SNRE	BHHD-55
106 Lumber Ln	Bridgehampton	SNRE	BHHD-56
122 Lumber Ln	Bridgehampton	SNRE	BHHD-57
177 Maple Ln	Bridgehampton	SNRE	BHHD-58
173 Maple Ln	Bridgehampton	SNRE	BHHD-59
80 Butter Ln	Bridgehampton	SNRE	BHHD-6
196 Maple Ln	Bridgehampton	SNRE	BHHD-60
206 Maple Ln	Bridgehampton	SNRE	BHHD-61
214 Maple Ln	Bridgehampton	SNRE	BHHD-62
150 Lumber Ln	Bridgehampton	SNRE	BHHD-63
189 Lumber Ln	Bridgehampton	SNRE	BHHD-64
167 Lumber Ln	Bridgehampton	SNRE	BHHD-65
161 Lumber Ln	Bridgehampton	SNRE	BHHD-66
145 Lumber Ln	Bridgehampton	SNRE	BHHD-67
137 Lumber Ln	Bridgehampton	SNRE	BHHD-68
127 Lumber Ln	Bridgehampton	SNRE	BHHD-69
60 Butter Ln	Bridgehampton	SNRE	BHHD-7
119 Lumber Ln	Bridgehampton	SNRE	BHHD-70
99 Lumber Ln	Bridgehampton	SNRE	BHHD-71
91 Lumber Ln	Bridgehampton	SNRE	BHHD-72
83 Lumber Ln	Bridgehampton	SNRE	BHHD-73
63 Lumber Ln	Bridgehampton	SNRE	BHHD-74
47 Lumber Ln	Bridgehampton	SNRE	BHHD-75
39 Lumber Ln	Bridgehampton	SNRE	BHHD-76
2566 Montauk Hwy	Bridgehampton	SNRE	BHHD-78
2604 Montauk Hwy	Bridgehampton	SNRE	BHHD-79
56 Butter Ln	Bridgehampton	SNRE	BHHD-8
23 Norris Ln	Bridgehampton	SNRE	BHHD-81
2569 Montauk Hwy	Bridgehampton	SNRE	BHHD-82
2583 Montauk Hwy	Bridgehampton	SNRE	BHHD-83
2623 Montauk Hwy	Bridgehampton	SNRE	BHHD-84
2653 Montauk Hwy	Bridgehampton	SNRE	BHHD-85
2645 Montauk Hwy	Bridgehampton	SNRE	BHHD-86
2685 Montauk Hwy	Bridgehampton	SNRE	BHHD-87
17 Lockwood Ave	Bridgehampton	PCP	BHHD-88
2754 Montauk Hwy	Bridgehampton	PCP	BHHD-89
49 Butter Ln	Bridgehampton	SNRE	BHHD-9
2767 Montauk Hwy	Bridgehampton	PCP	BHHD-90
2823 Montauk Hwy	Bridgehampton	PCP	BHHD-91
2838 Montauk Hwy	Bridgehampton	PCP	BHHD-92

## Southampton Historical Resource Survey (AKRF - 2014)

ADDRESS	HAMLET	CATEGORY	ID_2014
2881 Montauk Hwy	Bridgehampton	PCP	BHHD-93
2934 Montauk Hwy	Bridgehampton	PCP	BHHD-94
2539 Montauk Hwy	Bridgehampton	SNRLT	BHHD-95
63 Ocean Rd	Bridgehampton	SNRE	BHHD-96
81 Ocean Rd	Bridgehampton	SNRE	BHHD-97
	Bridgehampton	SNRE	BHHD-98
2495 Montauk Hwy	Bridgehampton	SNRE	BHHD-99
204 Butter Ln	Bridgehampton	SNRE	BHIHD-1
48 Foster Ave	Bridgehampton	SNRE	BHIHD-2
61 Foster Ave	Bridgehampton	SNRE	BHIHD-3
52 Foster Ave	Bridgehampton	SNRE	BHIHD-4
233 Butter Ln	Bridgehampton	SNRE	BHIHD-5
112 Maple Ln	Bridgehampton	SNRE	BHIHD-6
1040 Scuttle Hole Rd	Bridgehampton	SNRE	HM-1
1728 Montauk Hwy	Bridgehampton	SNRE	HM-15
1748 Montauk Hwy	Bridgehampton	SNRE	HM-16
1981 Montauk Hwy	Bridgehampton	SNRE	HM-17
1703 Montauk Hwy	Bridgehampton	SNRE	HM-18
100 Windmill Ln	Bridgehampton	SNRE	HM-19
890 Scuttle Hole Rd	Bridgehampton	SNRE	HM-2
1874 Montauk Hwy	Bridgehampton	PCP	HM-28
39 Horsemill Ln	Bridgehampton	PCP	HM-40
19 Horsemill Ln	Bridgehampton	PCP	HM-41
855 Mecox Rd	Bridgehampton	PCP	HM-42
1 Two Trees Ln	Bridgehampton	SNRE	HM-6
421 Hayground Rd	Bridgehampton	PCP	HM-9
2594 Quogue Riverhead Rd	East Quogue	PCP	EQ-1
504 Montauk Hwy	East Quogue	PCP	EQ-10
556 Montauk Hwy	East Quogue	PCP	EQ-11
568 Montauk Hwy	East Quogue	PCP	EQ-12
4 Walnut Ave	East Quogue	PCP	EQ-13
607 Montauk Hwy	East Quogue	PCP	EQ-14
43 West Side Ave	East Quogue	PCP	EQ-15
718 Montauk Hwy	East Quogue	PCP	EQ-16
722 Montauk Hwy #A	East Quogue	PCP	EQ-17
602 Montauk Hwy	East Quogue	PCP	EQ-18
11 Walker Ave	East Quogue	PCP	EQ-19
132 Damascus Rd	East Quogue	PCP	EQ-2
10 Walker Ave	East Quogue	PCP	EQ-20
13 Walker Ave	East Quogue	PCP	EQ-21
14 Walker Ave	East Quogue	PCP	EQ-22
15 Walker Ave	East Quogue	PCP	EQ-23
19 Walker Ave	East Quogue	PCP	EQ-24
27 Walker Ave	East Quogue	PCP	EQ-25
20 Bay Ave	East Quogue	PCP	EQ-26
22 Bay Ave	East Quogue	PCP	EQ-27

## Southampton Historical Resource Survey (AKRF - 2014)

ADDRESS	HAMLET	CATEGORY	ID_2014
24 Bay Ave	East Quogue	PCP	EQ-28
26 Bay Ave	East Quogue	PCP	EQ-29
1 Cemetery Rd	East Quogue	PCP	EQ-3
405 Montauk Hwy	East Quogue	PCP	EQ-30
39 Sunset Ave	East Quogue	PCP	EQ-31
22 Foster Xing	East Quogue	PCP	EQ-32
18 Walnut Ave	East Quogue	PCP	EQ-33
25 Bay Ave	East Quogue	PCP	EQ-34
28 Bay Ave	East Quogue	PCP	EQ-35
506 Montauk Hwy	East Quogue	PCP	EQ-36
653 Montauk Hwy	East Quogue	PCP	EQ-37
24 Vail Ave	East Quogue	PCP	EQ-38
28 Vail Ave	East Quogue	PCP	EQ-39
96 Lewis Rd	East Quogue	PCP	EQ-4
39 Central Ave	East Quogue	PCP	EQ-40
436 Montauk Hwy	East Quogue	PCP	EQ-41
464 Montauk Hwy	East Quogue	PCP	EQ-42
490 Montauk Hwy	East Quogue	PCP	EQ-43
66 Lewis Rd	East Quogue	PCP	EQ-44
138 Old Country Rd	East Quogue	PCP	EQ-46
108 Old Country Rd	East Quogue	PCP	EQ-47
11 Walnut Ave	East Quogue	PCP	EQ-48
12 Weesuck Ave	East Quogue	PCP	EQ-49
84 Old Country Rd	East Quogue	PCP	EQ-5
17 Walnut Ave	East Quogue	PCP	EQ-50
19 Bay Ave	East Quogue	PCP	EQ-51
20 Walker Ave	East Quogue	PCP	EQ-52
23 Walker Ave	East Quogue	PCP	EQ-53
33 Walker Ave	East Quogue	PCP	EQ-54
47 West Side Ave	East Quogue	PCP	EQ-55
4 Weesuck Ave	East Quogue	PCP	EQ-56
543 Montauk Hwy	East Quogue	PCP	EQ-57
700 Montauk Hwy	East Quogue	PCP	EQ-58
724 Montauk Hwy	East Quogue	PCP	EQ-59
9 Weesuck Ave	East Quogue	PCP	EQ-6
7 Walnut Ave	East Quogue	PCP	EQ-60
9 Bay Ave	East Quogue	PCP	EQ-61
19 Weesuck Ave	East Quogue	PCP	EQ-7
8 Weesuck Ave	East Quogue	PCP	EQ-8
429 Montauk Hwy	East Quogue	PCP	EQ-9
22 Tuttle Ave	Eastport	PCP	EP-1
358 Montauk Hwy	Eastport	PCP	EP-10
63 Bay Ave	Eastport	PCP	EP-11
31 Bay Ave	Eastport	PCP	EP-12
392 Main St	Eastport	PCP	EP-13
457 Montauk Hwy	Eastport	PCP	EP-14

## Southampton Historical Resource Survey (AKRF - 2014)

ADDRESS	HAMLET	CATEGORY	ID_2014
384 Main St	Eastport	PCP	EP-15
433 Montauk Hwy	Eastport	PCP	EP-16
380 Main St	Eastport	PCP	EP-17
368 Main St	Eastport	PCP	EP-18
360 Montauk Hwy	Eastport	PCP	EP-19
1 Tuttle Ave	Eastport	PCP	EP-2
409 Montauk Hwy	Eastport	PCP	EP-20
1 Lakeview Ct	Eastport	PCP	EP-21
445 Montauk Hwy	Eastport	PCP	EP-22
11 Pleasant Valley Rd	Eastport	PCP	EP-23
14 Pleasant Valley Rd	Eastport	PCP	EP-24
15 River Ave	Eastport	PCP	EP-25
16 River Ave	Eastport	PCP	EP-26
1 Private Rd	Eastport	PCP	EP-27
20 Pleasant Valley Rd	Eastport	PCP	EP-28
234 Old Country Rd	Eastport	PCP	EP-29
453 Montauk Hwy	Eastport	PCP	EP-3
23 River Ave	Eastport	PCP	EP-30
27 River Ave	Eastport	PCP	EP-31
32 River Ave #B	Eastport	PCP	EP-32
35 N Bay Ave	Eastport	PCP	EP-33
366 Main St	Eastport	PCP	EP-34
394 Main St	Eastport	PCP	EP-35
3 Lakeview Ct	Eastport	PCP	EP-36
41 Bay Ave	Eastport	PCP	EP-37
42 River Rd	Eastport	PCP	EP-38
443 Montauk Hwy	Eastport	PCP	EP-39
13 River Ave	Eastport	PCP	EP-4
469 S Montauk Hwy Hwy	Eastport	PCP	EP-40
4 Lakeview Ct	Eastport	PCP	EP-41
5 N Bay Ave	Eastport	PCP	EP-42
6 Pleasant Valley Rd	Eastport	PCP	EP-43
6 River Ave	Eastport	PCP	EP-44
6 Tuttle Ave	Eastport	PCP	EP-45
8 River Ave	Eastport	PCP	EP-46
9 Lily Pond Ln	Eastport	PCP	EP-47
14 River Ave	Eastport	PCP	EP-5
386 Main St	Eastport	PCP	EP-6
427 Main St	Eastport	PCP	EP-7
362 Montauk Hwy	Eastport	PCP	EP-8
415 Montauk Hwy	Eastport	PCP	EP-9
17 Huntington Ln	Flanders	PCP	FL-1
1215 Flanders Rd	Flanders	PCP	FL-10
1227 Flanders Rd	Flanders	PCP	FL-11
1231 Flanders Rd	Flanders	PCP	FL-12
1261 Flanders Rd	Flanders	PCP	FL-13

## Southampton Historical Resource Survey (AKRF - 2014)

ADDRESS	HAMLET	CATEGORY	ID_2014
1377 Flanders Rd	Flanders	PCP	FL-14
1372 Flanders Rd	Flanders	PCP	FL-15
1380 Flanders Rd	Flanders	PCP	FL-16
1551 Flanders Rd	Flanders	PCP	FL-17
1553 Flanders Rd	Flanders	PCP	FL-18
1885 Flanders Rd	Flanders	PCP	FL-19
949 Flanders Rd	Flanders	Town Landmark	FL-2
2 Red Creek Rd	Flanders	PCP	FL-21
Flanders Park	Flanders	PCP	FL-22
1499 Flanders Rd	Flanders	PCP	FL-23
916 Flanders Rd	Flanders	PCP	FL-24
1181 Flanders Rd	Flanders	PCP	FL-25
1306 Flanders Rd	Flanders	PCP	FL-26
1399 Flanders Rd	Flanders	PCP	FL-27
1406 Flanders Rd	Flanders	PCP	FL-28
2021 Flanders Rd	Flanders	PCP	FL-29
1012 Flanders Rd	Flanders	SNRLT	FL-3
1040 Flanders Rd	Flanders	PCP	FL-4
15 Goldenleaf Trl	Flanders	PCP	FL-5
38 Pleasure Dr	Flanders	PCP	FL-6
1182 Flanders Rd	Flanders	PCP	FL-7
1212 Flanders Rd	Flanders	PCP	FL-8
1193 Flanders Rd	Flanders	PCP	FL-9
Underwater Land	Hampton Bays	PCP	CP-1
66 Canoe Place Rd	Hampton Bays	PCP	CP-10
32A Canoe Place Rd	Hampton Bays	PCP	CP-11
23 Canal Rd	Hampton Bays	PCP	CP-12
Mta	Hampton Bays	PCP	CP-2
239 E Montauk Hwy	Hampton Bays	PCP	CP-3
9 Canoe Place Rd	Hampton Bays	PCP	CP-4
24 Canoe Place Rd	Hampton Bays	PCP	CP-5
30 Canoe Place Rd	Hampton Bays	Town Landmark	CP-6
Wakeman Rd	Hampton Bays	PCP	CP-7
38 Canoe Place Rd	Hampton Bays	PCP	CP-8
33 Canoe Place Rd	Hampton Bays	PCP	CP-9
246 E Montauk Hwy	Hampton Bays	PCP	GG-1
143 W Montauk Hwy	Hampton Bays	PCP	GG-10
212 W Montauk Hwy	Hampton Bays	PCP	GG-11
22 Squiretown Rd	Hampton Bays	PCP	GG-12
20 Squiretown Rd	Hampton Bays	PCP	GG-13
18 Squiretown Rd #B	Hampton Bays	PCP	GG-14
16 Squiretown Rd	Hampton Bays	PCP	GG-15
6 Squiretown Rd	Hampton Bays	PCP	GG-16
108 W Montauk Hwy	Hampton Bays	PCP	GG-17
140 W Montauk Hwy	Hampton Bays	PCP	GG-18
199 E Montauk Hwy	Hampton Bays	SNRL	GG-2

## Southampton Historical Resource Survey (AKRF - 2014)

ADDRESS	HAMLET	CATEGORY	ID_2014
31 E Montauk Hwy	Hampton Bays	PCP	GG-3
13 Cemetery Rd	Hampton Bays	PCP	GG-4
15 W Montauk Hwy	Hampton Bays	PCP	GG-5
52 W Montauk Hwy	Hampton Bays	PCP	GG-6
116 W Montauk Hwy	Hampton Bays	Town Landmark	GG-7
116 W Montauk Hwy	Hampton Bays	PCP	GG-8
158 W Montauk Hwy	Hampton Bays	PCP	GG-9
41 Ponquogue Ave	Hampton Bays	PCP	PQ-1
1 Wakeman Rd	Hampton Bays	PCP	PQ-10
37 Shinnecock Rd	Hampton Bays	PCP	PQ-11
30 Shinnecock Rd	Hampton Bays	PCP	PQ-12
4 Wakeman Rd	Hampton Bays	PCP	PQ-13
59 Shinnecock Rd	Hampton Bays	PCP	PQ-14
46 Shinnecock Rd	Hampton Bays	PCP	PQ-15
50 Foster Ave	Hampton Bays	PCP	PQ-16
52 Foster Ave	Hampton Bays	PCP	PQ-17
29 Lighthouse Rd	Hampton Bays	SNRE	PQ-18
30 Ponquogue Ave	Hampton Bays	PCP	PQ-19
72 Ponquogue Ave	Hampton Bays	PCP	PQ-2
15 Argonne Rd W	Hampton Bays	PCP	PQ-20
14 Argonne Rd E	Hampton Bays	PCP	PQ-21
16 Argonne Rd E	Hampton Bays	PCP	PQ-22
55 Ponquogue Ave	Hampton Bays	PCP	PQ-23
66 Ponquogue Ave	Hampton Bays	PCP	PQ-24
1 Lynnclyff Rd	Hampton Bays	PCP	PQ-25
14 Shinnecock Rd	Hampton Bays	PCP	PQ-26
54 Shinnecock Rd	Hampton Bays	PCP	PQ-27
64 Foster Ave	Hampton Bays	PCP	PQ-28
125 Ponquogue Ave	Hampton Bays	PCP	PQ-3
112 Bay Ave	Hampton Bays	PCP	PQ-4
165 Ponquogue Ave	Hampton Bays	PCP	PQ-5
11 Shinnecock Rd	Hampton Bays	PCP	PQ-6
10 Wakeman Rd	Hampton Bays	PCP	PQ-7
5 Wakeman Rd	Hampton Bays	PCP	PQ-8
3 Wakeman Rd	Hampton Bays	PCP	PQ-9
140 Red Creek Rd	Hampton Bays	PCP	RC-1
142 Red Creek Rd	Hampton Bays	PCP	RC-2
174 Red Creek Rd	Hampton Bays	PCP	RC-3
62 Red Creek Rd	Hampton Bays	PCP	RC-4
12 Red Creek Rd	Hampton Bays	PCP	SQ-1
56 Newtown Rd	Hampton Bays	PCP	SQ-10
52 Newtown Rd	Hampton Bays	PCP	SQ-11
38 Newtown Rd	Hampton Bays	PCP	SQ-12
106 Newtown Rd	Hampton Bays	PCP	SQ-13
132 Newtown Rd	Hampton Bays	PCP	SQ-14
107 Squiretown Rd	Hampton Bays	PCP	SQ-15

## Southampton Historical Resource Survey (AKRF - 2014)

ADDRESS	HAMLET	CATEGORY	ID_2014
5 Red Creek Rd	Hampton Bays	PCP	SQ-2
186 Newtown Rd	Hampton Bays	Town Landmark	SQ-3
170 Newtown Rd	Hampton Bays	PCP	SQ-4
142 Squires Ter #c	Hampton Bays	PCP	SQ-5
140 Newtown Rd	Hampton Bays	PCP	SQ-6
120 Newtown Rd	Hampton Bays	PCP	SQ-7
51 Newtown Rd	Hampton Bays	PCP	SQ-8
54 Newtown Rd	Hampton Bays	PCP	SQ-9
1 Bay Ave	Hampton Bays	PCP	SR-1
26 Elder Ave	Hampton Bays	PCP	SR-10
3 Canal Way	Hampton Bays	PCP	SR-11
2 Nautilus Dr	Hampton Bays	PCP	SR-12
237 Springville Rd	Hampton Bays	PCP	SR-13
53 Bay Ave	Hampton Bays	PCP	SR-14
5 Bay Ave	Hampton Bays	PCP	SR-15
46 East Tiana Rd	Hampton Bays	PCP	SR-16
175 Springville Rd	Hampton Bays	PCP	SR-17
20 Rampasture Rd	Hampton Bays	PCP	SR-18
24 Rampasture Rd	Hampton Bays	PCP	SR-19
10 Bay Ave	Hampton Bays	PCP	SR-2
42 Rampasture Rd	Hampton Bays	PCP	SR-20
62 Rampasture Rd	Hampton Bays	PCP	SR-21
185 Springville Rd	Hampton Bays	PCP	SR-22
30 Bay Ave	Hampton Bays	PCP	SR-3
46 Bay Ave	Hampton Bays	PCP	SR-4
48 Bay Ave	Hampton Bays	PCP	SR-5
179 Springville Rd	Hampton Bays	PCP	SR-6
179 Springville Rd #G	Hampton Bays	PCP	SR-7
187 Springville Rd	Hampton Bays	PCP	SR-8
18 Rampasture Rd	Hampton Bays	PCP	SR-9
231 County Rd 39	North Sea	SNRE	NS-1
575 Noyack Rd	North Sea	PCP	NS-10
1 Old Orchard Rd	North Sea	PCP	NS-11
2277 North Sea Rd	North Sea	PCP	NS-12
18 Old Scallop Pond Rd	North Sea	PCP	NS-13
1976 North Sea Rd	North Sea	Town Landmark	NS-14
1917 North Sea Rd	North Sea	PCP	NS-15
45 Old Sag Harbor Rd	North Sea	PCP	NS-16
1799 North Sea Rd	North Sea	PCP	NS-17
130 Noyack Rd	North Sea	PCP	NS-18
44 Noyack Rd	North Sea	PCP	NS-19
51 Peconic Bay Ave	North Sea	PCP	NS-2
1719 North Sea Rd	North Sea	PCP	NS-20
1679 North Sea Rd	North Sea	PCP	NS-21
1680 North Sea Rd	North Sea	PCP	NS-22
16 Millstone Brook Rd	North Sea	PCP	NS-23

## Southampton Historical Resource Survey (AKRF - 2014)

ADDRESS	HAMLET	CATEGORY	ID_2014
1504 North Sea Rd	North Sea	PCP	NS-24
562 North Sea Rd	North Sea	PCP	NS-25
520 North Sea Rd	North Sea	PCP	NS-26
444 North Sea Rd	North Sea	SNRE	NS-27
447 North Main St	North Sea	SNRE	NS-28
645 North Sea Mecox Rd	North Sea	SNRE	NS-29
45 Peconic Bay Ave	North Sea	PCP	NS-3
7 Simms St	North Sea	PCP	NS-30
834 North Sea Rd	North Sea	PCP	NS-31
1619 North Sea Rd	North Sea	PCP	NS-32
1990 North Sea Rd	North Sea	Town Landmark	NS-33
1098 North Sea Rd	North Sea	PCP	NS-34
84 Henry Rd	North Sea	PCP	NS-35
96 Island Creek Rd	North Sea	PCP	NS-36
373 Millstone Brook Rd	North Sea	PCP	NS-37
1074 North Sea Rd	North Sea	PCP	NS-38
1107 North Sea Rd	North Sea	PCP	NS-39
28 Peconic Bay Ave	North Sea	PCP	NS-4
116 North Sea Mecox Rd	North Sea	PCP	NS-40
118 Edge Of Woods Rd	North Sea	PCP	NS-41
144 Edge Of Woods Rd	North Sea	PCP	NS-43
14 Old Scallop Pond Rd	North Sea	PCP	NS-44
151 Edge Of Woods Rd	North Sea	PCP	NS-45
151 Little Fresh Pond	North Sea	PCP	NS-46
71 Little Fresh Pond Rd	North Sea	PCP	NS-47
1889 North Sea Rd	North Sea	PCP	NS-48
18 Parrish Rd	North Sea	PCP	NS-49
22 Lake Side Dr	North Sea	PCP	NS-50
27 Cedar Crest Rd	North Sea	PCP	NS-51
292 Majors Path	North Sea	PCP	NS-52
31 West Neck Cir	North Sea	PCP	NS-53
34 Missepogue Ave	North Sea	PCP	NS-54
435 North Sea Rd	North Sea	PCP	NS-55
437 North Sea Mecox Rd	North Sea	PCP	NS-56
440 North Sea Mecox Rd	North Sea	PCP	NS-57
540 North Sea Rd	North Sea	PCP	NS-58
65 Old Fish Cove Rd	North Sea	PCP	NS-59
1219 Noyack Rd	North Sea	PCP	NS-6
67 Henry Rd	North Sea	PCP	NS-60
73 Henry Rd	North Sea	PCP	NS-61
1201 Noyack Rd	North Sea	PCP	NS-7
1060 Noyack Rd	North Sea	PCP	NS-8
50 Peconic Bay Ave	North Sea	PCP	NS-9
2595 Noyack Rd	Noyac	SNRE	NY-1
6 Birch St	Noyac	PCP	NY-10
Cemetery	Noyac	PCP	NY-11

## Southampton Historical Resource Survey (AKRF - 2014)

ADDRESS	HAMLET	CATEGORY	ID_2014
4040 Noyack Rd	Noyac	PCP	NY-12
4340 Noyack Rd	Noyac	PCP	NY-13
4466 Noyack Rd	Noyac	PCP	NY-14
1175 Brick Kiln Rd	Noyac	PCP	NY-15
1241 Brick Kiln Rd	Noyac	PCP	NY-16
1292 Brick Kiln Rd	Noyac	PCP	NY-17
16 Carroll St	Noyac	PCP	NY-18
28 Bittersweet Ln	Noyac	PCP	NY-19
51 Peconic Ave	Noyac	SNRLT	NY-2
3310 Noyack Rd	Noyac	PCP	NY-20
4475 Noyack Rd	Noyac	PCP	NY-21
56 Carroll St	Noyac	PCP	NY-22
60 Clearview Dr	Noyac	PCP	NY-23
10 Hildreth St	Noyac	PCP	NY-24
123 Hampton Rd	Noyac	PCP	NY-25
22 Bay View Rd	Noyac	PCP	NY-26
23 Noyack Ave	Noyac	PCP	NY-27
2535 Noyack Rd	Noyac	PCP	NY-28
2705 Noyack Rd	Noyac	PCP	NY-29
2635 Noyack Rd	Noyac	PCP	NY-3
2837 Noyack Rd	Noyac	PCP	NY-30
29 Peconic Ave	Noyac	PCP	NY-31
3675 Noyack Rd	Noyac	PCP	NY-32
4604 Noyack Rd	Noyac	PCP	NY-33
47 Pine Neck Ave	Noyac	PCP	NY-34
48 Cedar Point Ln	Noyac	PCP	NY-35
85 Pine Neck Ave	Noyac	PCP	NY-36
2689 Noyack Rd	Noyac	PCP	NY-4
42 Cedar Point Ln	Noyac	PCP	NY-5
2899 Noyack Rd	Noyac	PCP	NY-6
2948 Noyack Rd	Noyac	PCP	NY-7
2964 Noyack Rd	Noyac	PCP	NY-8
3010 Noyack Rd	Noyac	Town Landmark	NY-9
194 South Country Rd	Quiogue	PCP	QI-1
25 Woodbridge Ln	Quiogue	PCP	QI-10
17 Woodbridge Ln	Quiogue	PCP	QI-11
9 Woodbridge Ln	Quiogue	PCP	QI-12
18 Alden Ln	Quiogue	PCP	QI-13
25 Alden Ln	Quiogue	PCP	QI-14
39 Alden Ln	Quiogue	PCP	QI-15
30 Alden Ln	Quiogue	PCP	QI-16
52 Alden Ln	Quiogue	PCP	QI-17
27B Foster Ln	Quiogue	PCP	QI-18
21 Foster Ln	Quiogue	PCP	QI-19
33 Quantuck Bay Ln	Quiogue	PCP	QI-2
11 Foster Ln	Quiogue	PCP	QI-20

## Southampton Historical Resource Survey (AKRF - 2014)

ADDRESS	HAMLET	CATEGORY	ID_2014
8 Woodbridge Ln	Quiogue	PCP	QI-21
8 Foster Ln	Quiogue	PCP	QI-22
39 Homestead Rd	Quiogue	PCP	QI-23
37 Homestead Rd	Quiogue	PCP	QI-24
34 Homestead Rd	Quiogue	PCP	QI-25
9 Ocame Ave	Quiogue	PCP	QI-26
22 Franklin Ave	Quiogue	PCP	QI-27
580 Main St	Quiogue	PCP	QI-28
607 Main St	Quiogue	PCP	QI-29
787 Montauk Hwy	Quiogue	PCP	QI-3
576 Main St	Quiogue	PCP	QI-30
546 Main St	Quiogue	PCP	QI-31
545 Main St	Quiogue	PCP	QI-32
536 Main St	Quiogue	PCP	QI-33
503 Main St	Quiogue	PCP	QI-34
1 Homans Ave	Quiogue	PCP	QI-35
28 Sheppard St	Quiogue	PCP	QI-36
25 Sheppard St	Quiogue	PCP	QI-37
35 Homans Ave	Quiogue	PCP	QI-38
47 Homans Ave	Quiogue	PCP	QI-39
767 Montauk Hwy	Quiogue	PCP	QI-4
10 Linden Ln	Quiogue	PCP	QI-40
12 Alden Ln	Quiogue	PCP	QI-41
16 Quantuck Bay Ln	Quiogue	PCP	QI-42
16 Sheppard Avenue	Quiogue	PCP	QI-43
18 Quantuck Bay Ln	Quiogue	PCP	QI-44
29 Franklin Ave	Quiogue	PCP	QI-45
40 Homans Ave	Quiogue	PCP	QI-46
414 Main St	Quiogue	PCP	QI-47
463 Main St	Quiogue	PCP	QI-48
478 Main St	Quiogue	PCP	QI-49
670 Montauk Hwy	Quiogue	PCP	QI-5
108 Meeting House Rd	Quiogue	PCP	QI-6
100 Meeting House Rd	Quiogue	PCP	QI-7
90 Meeting House Rd	Quiogue	PCP	QI-8
33 Woodbridge Ln	Quiogue	PCP	QI-9
194 Old Country Rd	Remsenburg/ Speonk	PCP	RS-1
14 Remsen Ln	Remsenburg/ Speonk	PCP	RS-10
31 Remsen Ln	Remsenburg/ Speonk	PCP	RS-11
175 Montauk Hwy	Remsenburg/ Speonk	Town Landmark	RS-12
74 Cedar Lane West	Remsenburg/ Speonk	PCP	RS-13
17 Cedar Lane East	Remsenburg/ Speonk	PCP	RS-14
19 Shore Rd	Remsenburg/ Speonk	PCP	RS-15
23 Shore Rd	Remsenburg/ Speonk	PCP	RS-16
27 Shore Rd	Remsenburg/ Speonk	PCP	RS-17
41 North Phillips Ave	Remsenburg/ Speonk	PCP	RS-18

## Southampton Historical Resource Survey (AKRF - 2014)

ADDRESS	HAMLET	CATEGORY	ID_2014
42 Dock Rd	Remsenburg/ Speonk	PCP	RS-2
34 Dock Rd	Remsenburg/ Speonk	PCP	RS-3
29 Dock Rd	Remsenburg/ Speonk	PCP	RS-4
209 South Country Rd	Remsenburg/ Speonk	PCP	RS-5
186 South Country Rd	Remsenburg/ Speonk	PCP	RS-6
182 South Country Rd	Remsenburg/ Speonk	PCP	RS-7
54 North Phillips Ave	Remsenburg/ Speonk	SNRE	RS-8
Remsen Ln	Remsenburg/ Speonk	PCP	RS-9
170 South Country Rd	Remsenburg/ Speonk	PCP	RSHD-1
3 Pheasant Ln	Remsenburg/ Speonk	PCP	RSHD-10
153 South Country Rd	Remsenburg/ Speonk	PCP	RSHD-11
149 South Country Rd	Remsenburg/ Speonk	PCP	RSHD-12
145 South Country Rd	Remsenburg/ Speonk	PCP	RSHD-13
140 South Country Rd	Remsenburg/ Speonk	PCP	RSHD-14
136 South Country Rd	Remsenburg/ Speonk	PCP	RSHD-15
139 South Country Rd	Remsenburg/ Speonk	PCP	RSHD-16
132 South Country Rd #a	Remsenburg/ Speonk	PCP	RSHD-17
137 South Country Rd	Remsenburg/ Speonk	PCP	RSHD-18
130 South Country Rd	Remsenburg/ Speonk	PCP	RSHD-19
181 South Country Rd	Remsenburg/ Speonk	PCP	RSHD-2
133 South Country Rd	Remsenburg/ Speonk	PCP	RSHD-20
126 South Country Rd	Remsenburg/ Speonk	PCP	RSHD-21
124A South Country Rd	Remsenburg/ Speonk	PCP	RSHD-22
129 South Country Rd	Remsenburg/ Speonk	PCP	RSHD-23
118 South Country Rd	Remsenburg/ Speonk	PCP	RSHD-24
125 South Country Rd	Remsenburg/ Speonk	PCP	RSHD-25
116 South Country Rd	Remsenburg/ Speonk	PCP	RSHD-26
112 South Country Rd	Remsenburg/ Speonk	PCP	RSHD-27
104 South Country Rd	Remsenburg/ Speonk	PCP	RSHD-28
96 South Country Rd	Remsenburg/ Speonk	PCP	RSHD-29
173 South Country Rd	Remsenburg/ Speonk	PCP	RSHD-3
103 South Country Rd	Remsenburg/ Speonk	PCP	RSHD-30
99 South Country Rd	Remsenburg/ Speonk	PCP	RSHD-31
92 South Country Rd	Remsenburg/ Speonk	PCP	RSHD-32
91 South Country Rd	Remsenburg/ Speonk	PCP	RSHD-33
86 South Country Rd	Remsenburg/ Speonk	PCP	RSHD-34
84 South Country Rd	Remsenburg/ Speonk	PCP	RSHD-35
121 South Country Rd	Remsenburg/ Speonk	PCP	RSHD-36
174 South Country Rd	Remsenburg/ Speonk	PCP	RSHD-37
172 South Country Rd	Remsenburg/ Speonk	PCP	RSHD-38
4 Rogers Ln	Remsenburg/ Speonk	PCP	RSHD-39
76 Phillips Ave	Remsenburg/ Speonk	PCP	RSHD-4
1 Basket Neck Ln	Remsenburg/ Speonk	PCP	RSHD-5
162 South Country Rd	Remsenburg/ Speonk	PCP	RSHD-6
160 South Country Rd #b	Remsenburg/ Speonk	PCP	RSHD-7
165 South Country Rd	Remsenburg/ Speonk	PCP	RSHD-8

## Southampton Historical Resource Survey (AKRF - 2014)

ADDRESS	HAMLET	CATEGORY	ID_2014
156 South Country Rd	Remsenburg/ Speonk	PCP	RSHD-9
11 Claypit Rd	Remsenburg-Speonk	PCP	RS-19
16 Tuthill Ln	Remsenburg-Speonk	PCP	RS-20
20 Club Ln	Remsenburg-Speonk	PCP	RS-21
25 Mill Rd	Remsenburg-Speonk	PCP	RS-22
31 Club Lane #a Ln	Remsenburg-Speonk	PCP	RS-23
32 Halsey Rd	Remsenburg-Speonk	PCP	RS-24
13 Basket Neck Ln	Remsenburg-Speonk	PCP	RS-25
15 Pheasant Ln	Remsenburg-Speonk	PCP	RS-26
17 Basket Neck Ln	Remsenburg-Speonk	PCP	RS-27
198 South Country Rd	Remsenburg-Speonk	PCP	RS-28
208 Montauk Hwy	Remsenburg-Speonk	PCP	RS-29
32 Shore Rd	Remsenburg-Speonk	PCP	RS-30
391 Montauk Hwy	Remsenburg-Speonk	PCP	RS-31
397 Montauk Hwy	Remsenburg-Speonk	PCP	RS-32
48 Shore Rd	Remsenburg-Speonk	PCP	RS-33
7A Basket Neck Ln	Remsenburg-Speonk	PCP	RS-34
9A Basket Neck Ln	Remsenburg-Speonk	PCP	RS-35
9 Rogers Ln	Remsenburg-Speonk	PCP	RS-36
3 Halsey Rd	Remsenburg-Speonk	PCP	RSHD-40
127 South Country Rd	Remsenburg-Speonk	PCP	RSHD-41
6 Club Ln	Remsenburg-Speonk	PCP	RSHD-42
189 South Country Rd #b	Remsenburg-Speonk	PCP	RSHD-43
197 South Country Rd	Remsenburg-Speonk	PCP	RSHD-44
437 Flanders Rd	Riverside	PCP	RV-1
43 Woodhull Ave	Riverside	PCP	RV-10
44 Old Quogue Rd	Riverside	PCP	RV-11
48 Old Quogue Rd	Riverside	PCP	RV-12
568 Riverleigh Ave	Riverside	PCP	RV-13
411 Riverleigh Ave	Riverside	PCP	RV-14
43 Flanders Rd	Riverside	PCP	RV-2
10 Flanders Rd	Riverside	PCP	RV-3
119 Flanders Rd	Riverside	PCP	RV-4
131 Flanders Rd	Riverside	PCP	RV-5
157 Woodhull Ave	Riverside	PCP	RV-6
320 Riverleigh Ave	Riverside	PCP	RV-7
33 Old Quogue Rd	Riverside	PCP	RV-8
373 Flanders Rd	Riverside	PCP	RV-9
820 Brick Kiln Rd	Sag Harbor	PCP	SG-1
369 Sagg Rd	Sagaponack	PCP	SP-1
15 Briar Ln	Shinnecock Hills	PCP	AVHD-1
21 Ochre Ln	Shinnecock Hills	PCP	AVHD-10
39 Tuckahoe Ln	Shinnecock Hills	PCP	AVHD-11
17 Ochre Ln	Shinnecock Hills	PCP	AVHD-2
13 Ochre Ln	Shinnecock Hills	PCP	AVHD-3
11 Ochre Ln	Shinnecock Hills	PCP	AVHD-4

## Southampton Historical Resource Survey (AKRF - 2014)

ADDRESS	HAMLET	CATEGORY	ID_2014
5 Ochre Ln	Shinnecock Hills	PCP	AVHD-5
2 Briar Ln	Shinnecock Hills	PCP	AVHD-6
18 Ochre Ln	Shinnecock Hills	PCP	AVHD-7
8 Studio Ln	Shinnecock Hills	PCP	AVHD-8
9 Montauk Hwy	Shinnecock Hills	PCP	AVHD-9
371 Canoe Place Rd	Shinnecock Hills	SNRL	SH-1
66 Ridge Rd	Shinnecock Hills	PCP	SH-10
22 South Beach Rd	Shinnecock Hills	PCP	SH-11
37 South Beach Rd	Shinnecock Hills	PCP	SH-12
41 Eastway Dr	Shinnecock Hills	PCP	SH-13
27 Cedar Dr	Shinnecock Hills	PCP	SH-14
520 Montauk Hwy	Shinnecock Hills	PCP	SH-15
24 Hill Top Ave	Shinnecock Hills	PCP	SH-16
65 Tuckahoe Rd	Shinnecock Hills	PCP	SH-2
409 Montauk Hwy	Shinnecock Hills	PCP	SH-3
360 Montauk Hwy	Shinnecock Hills	PCP	SH-4
56 Ridge Rd	Shinnecock Hills	PCP	SH-5
653 E Montauk Hwy	Shinnecock Hills	PCP	SH-6
85 Eastway Dr	Shinnecock Hills	PCP	SH-7
Mta	Shinnecock Hills	Town Landmark	SH-8
48 Ridge Rd	Shinnecock Hills	PCP	SH-9
129 Sebonac Inlet Rd	Tuckahoe	PCP	TU-1
105 Sebonac Rd	Tuckahoe	PCP	TU-10
107 Sebonac Rd	Tuckahoe	PCP	TU-11
117 Whites Ln	Tuckahoe	PCP	TU-12
79 N Bishops Ln	Tuckahoe	PCP	TU-13
36 Barkers Island Rd	Tuckahoe	PCP	TU-14
86 N Bishops Ln	Tuckahoe	PCP	TU-15
89 Whites Ln	Tuckahoe	PCP	TU-2
76 Barkers Island Rd	Tuckahoe	PCP	TU-3
68 Barkers Island Rd	Tuckahoe	PCP	TU-4
200 Tuckahoe Rd	Tuckahoe	SNRL	TU-5
605 County Rd 39	Tuckahoe	PCP	TU-6
460 Magee St	Tuckahoe	PCP	TU-7
512 County Rd 39	Tuckahoe	PCP	TU-8
405 County Rd 39	Tuckahoe	PCP	TU-9
421 Scuttle Hole Rd	Water Mill	PCP	HM-11
53 Narrow Ln	Water Mill	SNRE	HM-12
246 Scuttle Hole Rd	Water Mill	PCP	HM-13
240 Hayground Rd	Water Mill	PCP	HM-14
1524 Montauk Hwy	Water Mill	SNRE	HM-20
1488 Montauk Hwy	Water Mill	PCP	HM-21
22 Scuttle Hole Rd	Water Mill	SNRE	HM-22
1414 Montauk Hwy	Water Mill	SNRE	HM-23
78 Mecox Rd	Water Mill	SNRE	HM-24
1445 Montauk Hwy	Water Mill	PCP	HM-25

## Southampton Historical Resource Survey (AKRF - 2014)

ADDRESS	HAMLET	CATEGORY	ID_2014
54 Hayground Rd	Water Mill	PCP	HM-26
59 Hayground Rd	Water Mill	SNRE	HM-27
832 Scuttle Hole Rd	Water Mill	SNRE	HM-3
163 Mecox Rd	Water Mill	PCP	HM-30
206 Mecox Rd	Water Mill	PCP	HM-31
265 Mecox Rd	Water Mill	PCP	HM-32
248 Newlight Ln	Water Mill	PCP	HM-33
317 Mecox Rd	Water Mill	PCP	HM-34
436 Mecox Rd	Water Mill	PCP	HM-35
433 Mecox Rd	Water Mill	PCP	HM-36
24 Bay Ln	Water Mill	PCP	HM-37
619 Mecox Rd	Water Mill	PCP	HM-38
693 Mecox Rd	Water Mill	PCP	HM-39
99 Cooks Ln	Water Mill	SNRE	HM-4
49 Huntington Ln	Water Mill	PCP	HM-43
12 Hayground Rd	Water Mill	PCP	HM-44
103 Hayground Rd	Water Mill	PCP	HM-45
15 Huntington Ln	Water Mill	PCP	HM-46
1458 Montauk Hwy	Water Mill	PCP	HM-47
107 Narod Blvd	Water Mill	PCP	HM-48
147 Narod Blvd	Water Mill	PCP	HM-49
680 Scuttle Hole Rd	Water Mill	PCP	HM-5
222 Newlight Ln	Water Mill	PCP	HM-50
95 Strongs Ln	Water Mill	PCP	HM-51
168 Strongs Ln	Water Mill	SNRE	HM-7
825 North Sea Mecox Rd	Water Mill	SNRE	WM-1
919 Cobb Rd W	Water Mill	PCP	WM-10
89 Cobb Rd	Water Mill	PCP	WM-11
780 Wickapogue Rd	Water Mill	PCP	WM-12
Wickapogue Rd	Water Mill	PCP	WM-13
495 Flying Point Rd	Water Mill	PCP	WM-14
850 David Whites Ln	Water Mill	PCP	WM-15
142 Blank Ln	Water Mill	SNRE	WM-16
50 Upper Seven Ponds Rd	Water Mill	PCP	WM-17
1027 Deerfield Rd	Water Mill	PCP	WM-18
820 Deerfield Rd	Water Mill	SNRE	WM-19
1 Bowers Ln	Water Mill	SNRE	WM-2
794 Head Of The Pond Rd	Water Mill	PCP	WM-20
636 Deerfield Rd	Water Mill	SNRE	WM-21
513 Deerfield Rd	Water Mill	SNRE	WM-22
576 Head Of The Pond Rd	Water Mill	SNRE	WM-23
42 Water Mill Towd Rd	Water Mill	SNRE	WM-24
500 Head Of The Pond Rd	Water Mill	SNRE	WM-25
24 Water Mill Towd Rd	Water Mill	SNRE	WM-26
459A Head of the Pond Rd	Water Mill	SNRE	WM-27
351 Deerfield Rd	Water Mill	SNRE	WM-28

## Southampton Historical Resource Survey (AKRF - 2014)

ADDRESS	HAMLET	CATEGORY	ID_2014
231 Deerfield Rd	Water Mill	SNRE	WM-29
364 Montauk Hwy	Water Mill	PCP	WM-3
187 Deerfield Rd	Water Mill	SNRE	WM-30
945 North Sea Mecox Rd	Water Mill	PCP	WM-31
322 Rose Hill Rd	Water Mill	SNRL	WM-32
386 Rose Hill Rd	Water Mill	PCP	WM-33
978 Montauk Hwy	Water Mill	SNRE	WM-34
36 Nowedonah Ave	Water Mill	SNRE	WM-35
50 Station Rd	Water Mill	SNRE	WM-36
265 Mill Pond Ln	Water Mill	SNRE	WM-37
81 Lower Seven Ponds Rd	Water Mill	SNRE	WM-39
371 Montauk Hwy	Water Mill	SNRE	WM-4
85 Seven Ponds Rd	Water Mill	SNRE	WM-40
6 Flying Point Rd	Water Mill	PCP	WM-42
14 Flying Point Rd	Water Mill	SNRE	WM-43
8 Upper Seven Ponds Rd	Water Mill	SNRE	WM-44
109 Upper Seven Ponds Rd	Water Mill	SNRE	WM-45
198 Upper Seven Ponds Rd	Water Mill	SNRE	WM-46
471 Flying Point Rd	Water Mill	PCP	WM-47
703 Flying Point Rd	Water Mill	PCP	WM-48
745 North Sea Mecox Rd	Water Mill	PCP	WM-49
357 Montauk Hwy	Water Mill	SNRE	WM-5
6 Cobb Isle	Water Mill	PCP	WM-50
21 Cobb Isle	Water Mill	PCP	WM-51
320 Cobb Rd	Water Mill	PCP	WM-52
186 Crescent Ave	Water Mill	PCP	WM-53
1072 Deerfield Rd	Water Mill	PCP	WM-54
500 Flying Point Rd	Water Mill	PCP	WM-55
615 Flying Point Rd	Water Mill	PCP	WM-56
564 Head Of The Pond Rd	Water Mill	PCP	WM-57
9 Holly Ln	Water Mill	PCP	WM-58
175 Mohawk Ave	Water Mill	PCP	WM-59
312 Montauk Hwy	Water Mill	SNRE	WM-6
965 North Sea Mecox Rd	Water Mill	PCP	WM-60
217 Rose Hill Rd	Water Mill	PCP	WM-61
254 Rose Hill Rd	Water Mill	PCP	WM-62
201 Upper Seven Ponds Rd	Water Mill	PCP	WM-63
39 Holly Ln	Water Mill	PCP	WM-64
428 Rose Hill Rd	Water Mill	PCP	WM-65
70 Halsey Ln South	Water Mill	PCP	WM-66
593 Flying Point Rd	Water Mill	PCP	WM-67
177 Upper Seven Ponds Rd	Water Mill	PCP	WM-68
228 Head Of The Pond Rd	Water Mill	PCP	WM-69
84 Montauk Hwy	Water Mill	SNRET	WM-7
231 Cobb Rd	Water Mill	PCP	WM-8
4 Pierson Ct	Water Mill	PCP	WM-9

## Southampton Historical Resource Survey (AKRF - 2014)

ADDRESS	HAMLET	CATEGORY	ID_2014
17 Old Country Rd	Water Mill	SNRE	WMHD-1
700 Montauk Hwy	Water Mill	SNRE	WMHD-10
710 Montauk Hwy	Water Mill	SNRE	WMHD-11
720 Montauk Hwy	Water Mill	SNRE	WMHD-12
728 Montauk Hwy	Water Mill	SNRE	WMHD-13
838 Montauk Hwy	Water Mill	SNRE	WMHD-14
43 Davids Ln	Water Mill	SNRE	WMHD-15
185 Davids Ln	Water Mill	SNRE	WMHD-17
258 Halsey Ln	Water Mill	SNRE	WMHD-18
829 Montauk Hwy	Water Mill	SNRE	WMHD-19
57 Old Mill Rd	Water Mill	SNRE	WMHD-2
132 Halsey Ln	Water Mill	SNRE	WMHD-20
120 Halsey Ln	Water Mill	SNRE	WMHD-21
112 Halsey Ln	Water Mill	SNRE	WMHD-22
773 Montauk Hwy	Water Mill	SNRE	WMHD-23
755 Montauk Hwy	Water Mill	SNRE	WMHD-24
743 Montauk Hwy	Water Mill	SNRE	WMHD-25
731 Montauk Hwy	Water Mill	SNRE	WMHD-26
72 Halsey Ln	Water Mill	SNRE	WMHD-27
695 Montauk Hwy	Water Mill	SNRL	WMHD-28
115 Halsey Ln	Water Mill	SNRE	WMHD-29
41 Old Mill Rd	Water Mill	SNRLT	WMHD-3
99 Halsey Ln	Water Mill	SNRE	WMHD-30
61 Halsey Ln	Water Mill	SNRE	WMHD-31
51 Halsey Ln	Water Mill	SNRE	WMHD-32
15 Little Cobb Rd	Water Mill	SNRE	WMHD-33
10 Little Cobb Rd	Water Mill	SNRE	WMHD-34
4 Little Cobb Rd	Water Mill	SNRE	WMHD-35
1 Little Cobb Rd	Water Mill	SNRE	WMHD-36
396 Cobb Rd	Water Mill	SNRE	WMHD-37
356 Cobb Rd	Water Mill	PCP	WMHD-38
326 Cobb Rd	Water Mill	PCP	WMHD-39
606 Montauk Hwy	Water Mill	SNRE	WMHD-4
366 Cobb Rd	Water Mill	PCP	WMHD-40
45 Mecox Ln	Water Mill	PCP	WMHD-41
29 Mecox Ln	Water Mill	PCP	WMHD-42
9 Little Cobb Rd	Water Mill	PCP	WMHD-43
511 Cobb Rd	Water Mill	PCP	WMHD-44
49 Old Country Rd	Water Mill	SNRE	WMHD-46
16 Old Country Rd	Water Mill	PCP	WMHD-47
632 Montauk Hwy	Water Mill	SNRE	WMHD-5
20 Old Mill Rd	Water Mill	SNRE	WMHD-6
688 Montauk Hwy	Water Mill	SNRE	WMHD-7
692 Montauk Hwy	Water Mill	SNRE	WMHD-8
696 Montauk Hwy	Water Mill	SNRE	WMHD-9
9 Brushy Neck Ln	Westhampton	PCP	WH-1

## Southampton Historical Resource Survey (AKRF - 2014)

ADDRESS	HAMLET	CATEGORY	ID_2014
400 Mill Rd	Westhampton	PCP	WH-10
403 Mill Rd	Westhampton	PCP	WH-11
399 Mill Rd	Westhampton	PCP	WH-12
10 Baycrest Ave	Westhampton	PCP	WH-13
115 South Rd	Westhampton	PCP	WH-14
113 South Rd	Westhampton	PCP	WH-15
172 South Rd	Westhampton	PCP	WH-16
153 South Rd	Westhampton	PCP	WH-17
146 South Rd	Westhampton	PCP	WH-18
2 Bishop Ave	Westhampton	PCP	WH-19
116 Montauk Hwy	Westhampton	PCP	WH-2
112 South Rd	Westhampton	PCP	WH-20
402 Mill Rd	Westhampton	PCP	WH-21
152 Montauk Hwy	Westhampton	PCP	WH-22
61 Station Rd	Westhampton	PCP	WH-23
141 Montauk Hwy	Westhampton	PCP	WH-24
117 South Rd	Westhampton	PCP	WH-25
119 South Rd	Westhampton	PCP	WH-26
121 South Rd	Westhampton	PCP	WH-27
12 Brushy Neck Ln	Westhampton	PCP	WH-28
16 Brushy Neck Ln	Westhampton	PCP	WH-29
31 Old Country Rd	Westhampton	PCP	WH-3
19 Baycrest Ave	Westhampton	PCP	WH-30
1 Bishop Ave	Westhampton	PCP	WH-31
1 North Quarter Rd	Westhampton	PCP	WH-32
24 Bishop Ave	Westhampton	PCP	WH-33
44 Old Country Rd	Westhampton	PCP	WH-34
46A Old Country Rd	Westhampton	PCP	WH-35
50 Old Country Rd	Westhampton	PCP	WH-36
53 Baycrest Ave	Westhampton	PCP	WH-37
6 Baycrest Ave	Westhampton	PCP	WH-38
77 Baycrest Ave	Westhampton	PCP	WH-39
59 Montauk Hwy	Westhampton	PCP	WH-4
102 Montauk Hwy	Westhampton	PCP	WH-40
109 Montauk Hwy	Westhampton	PCP	WH-41
118 South Country Rd	Westhampton	PCP	WH-43
126 Montauk Hwy	Westhampton	PCP	WH-44
128 Montauk Hwy	Westhampton	PCP	WH-45
12 Montauk Hwy	Westhampton	PCP	WH-46
134 Montauk Hwy #b	Westhampton	PCP	WH-47
148 Montauk Hwy	Westhampton	PCP	WH-48
14 Jagger Ln	Westhampton	PCP	WH-49
28 Montauk Hwy	Westhampton	PCP	WH-5
14 Montauk Hwy	Westhampton	PCP	WH-50
18 Jagger Ln	Westhampton	PCP	WH-51
1 Baycrest Ave	Westhampton	PCP	WH-52

### Southampton Historical Resource Survey (AKRF - 2014)

ADDRESS	HAMLET	CATEGORY	ID_2014
27 Old Country Rd	Westhampton	PCP	WH-53
28 Jagger Ln	Westhampton	PCP	WH-54
37 Jagger Ln	Westhampton	PCP	WH-55
5 John Way	Westhampton	PCP	WH-56
8 Baycrest Ave	Westhampton	PCP	WH-57
8 Montauk Hwy	Westhampton	PCP	WH-58
23 Montauk Hwy	Westhampton	PCP	WH-6
406 Mill Rd	Westhampton	PCP	WH-7
409 Mill Rd	Westhampton	PCP	WH-8
405 Mill Rd	Westhampton	PCP	WH-9

\* ID\_2014 refers to the "Southampton Historic Resource Survey (AKRF 2014) located on the Town website.

# APPENDIX C

## PRIORITY LIST OF HISTORIC STRUCTURES



## PRIORITY LIST OF HISTORIC STRUCTURES

January 2015

The Town of Southampton contains many historic resources despite significant losses since being settled. The following list represents those resources which are most historically significant to the Town, maintain a high level of integrity, and would benefit the town by being more strongly preserved via the recording of a historic preservation easement. This list shall not be considered finite or static and shall be regularly reviewed and amended by the Landmarks and Historic Districts Board. It is organized alphabetically by hamlet with incorporated village resources (those with enabling legislation) at the end.

### Key:

O	Priority Reference Overall (This is a general tally, not an overall priority rank.)
H	Priority Reference in its respective Hamlet (Not a priority rank.)
SCTM#	Suffolk County Tax Map Number
AYB	Approximate Year Built
HHAR#	Hamlet Heritage Area Report Resource Number (Not all hamlets have these.)
AKRF#	Resource Number in Final Draft of Survey Prepared by AKRF (July 2014)
EP#	Easement Priority Number 1-5, 1 being the highest
*	State and/or National Register Listed Property

**Resources in bold red type are designated town landmarks.**

<b>O</b>	<b>H</b>	<b>Bridgehampton</b>	<b>SCTM#</b>	<b>AYB</b>	<b>HHAR#</b>	<b>AKRF#</b>	<b>EP#</b>
1	1	69 Brick Kiln Rd	900-38-1-19.3	1840	yes	BH-1	EP2
2	2	121 Brick Kiln Rd	900-38-1-16.1	1891	yes	BH-26	EP3
3	3	40 Bridge Ln	900-87-3-11	1680	Yes	BHHD-142	EP1
4	4	60 Butter Ln	900-85-1-15.1	1880	No	BHHD-7	EP3
5	5	105 Butter Ln	900-69-2-13.6	1840	Yes	BHHD-4	EP2
6	6	233 Butter Ln	900-52-1-40.2	1889		BHIHD-5	EP3
7	7	156 Church Ln	900-86-2-47	1845	Yes	BHHD-118	EP2
8	8	23 Corwith Av	900-69-5-7.1	1908	Yes	BHHD-31	EP4
9	9	85 Corwith Av	900-69-3-8	1910	Yes	BHHD-36	EP4
10	10	52 Foster Av	900-69-1-3	1890	Yes	BHIHD-4	EP3
11	11	231 Halsey Ln	900-87-2-14	1850	No	BH-44	EP2
12	12	14 Halsey St	900-69-3-14	1860	Yes	BHHD-38	EP3
13	13	421 Hayground Rd	900-83-1-2.1	1760	HA-10	HM-9	EP1
14	14	849 Hayground Rd	900-67-1-2.10	1890/1935	HA-20	HM-6	EP2
15	15	79 Jobs Ln	900-134-2-21	1912	No	BH-46	EP4
16	16	48 Lumber Ln	900-69-4-21	1870	Yes	BHHD-51	EP3
17	17	119 Lumber Ln	900-71-1-16.2	1890	Yes	BHHD-70	EP3
18	18	122 Lumber Ln	900-69-4-6	1814	Yes	BHHD-57	EP2
19	19	127 Lumber Ln	900-71-1-15.1	1900	Yes	BHHD-69	EP3
20	20	161 Lumber Ln	900-71-1-2	1840	Yes	BHHD-66	EP2
21	21	189 Lumber Ln	900-70-2-9	1830	Yes	BHHD-64	EP2

22	22	390 Lumber Ln	900-52-1-25	1920		BH-11	EP4
23	23	791 Lumber Ln	900-51-2-4.1	1790	Yes	BH-6	EP1
24	24	112 Maple Ln	900-69-1-10	1889	Yes	BHHD-6	EP3
25	25	51 Meadow Court	900-50-1-9.11	1900	No	BH-4	EP3
26	26	693 Mecox Rd	900-116-1-12.3	1842	Yes	HM-39	EP2
27	27	1124 Mecox Rd	900-105-1-7	1842	Yes	BH-33	EP2
28	28	1703 Montauk Hwy	900-84-1-8.9	1791	HA-23	HM-18	EP1
29	29	1728 Montauk Hwy	900-84-1-6.2	1875	HA-22	HM-16	EP3
30	30	1748 Montauk Hwy	900-83-1-35	1790	HA-24	HM-15	EP1
31	31	1874 Montauk Hwy	900-83-1-31	1805	no	HM-28	EP1
32	32	1981 Montauk Hwy	900-84-1-12	1730	HA-25	HM-17	EP1
33	33	2214 Montauk Hwy	900-85-1-21	1840	yes	BHHD-10	EP2
34	34	2247 Montauk Hwy	900-86-1-18	1833/1871	yes	BHHD-12	EP2
35	35	2273 Montauk Hwy	900-86-1-1	1830	yes	BHHD-22	EP2
36	36	2352 Montauk Hwy	900-69-2-21.1	1914	yes	BHHD-28	EP4
37	37	2357 Montauk Hwy	900-86-1-8.1	1923	yes	BHHD-27	EP4
38	38	2266 Montauk Hwy	900-69-2-17.8	1765	yes	BHHD-11	EP1
39	39	2352 Montauk Hwy	900-69-2-21.1	1914	yes	BHHD-28	EP4
40	40	2357 Montauk Hwy	900-86-1-8.1	1923	yes	BHHD-27	EP4
41	41	2368 Montauk Hwy	900-69-2-22	1775	yes	BHHD-29	EP2*
42	42	2414-8 Montauk Hwy	900-69-5-11.5	1880	yes	BHHD-42	EP3
43	43	2429 Montauk Hwy	900-86-2-57.5	1842	yes	BHHD-104	EP2
44	44	2446 Montauk Hwy	900-69-5-18.1	1925	yes	BHHD-43	EP4
45	45	2463 Montauk Hwy	900-86-2-14	1907	yes	BHHD-100	EP4
46	46	2468 Montauk Hwy	900-69-5-25	1888	yes	BHHD-46	EP3
47	47	2546 Montauk Hwy	900-71-3-8	1842	yes	BHHD-77	EP2
48	48	2583 Montauk Hwy	900-88-1-15	1730	yes	BHHD-83	EP1
49	49	2767 Montauk Hwy	900-89-1-12.3	1854	yes	BHHD-90	EP2
50	50	2782 Montauk Hwy	900-71-3-37	1820/1880	yes	BHHD-160	EP2
51	51	2803 Montauk Hwy (barn)	900-89-1-13	1725	yes	Index	EP1
52	52	2838 Montauk Hwy	900-72-1-8.1	1870	no	BHHD-92	EP3
53	53	2934 Montauk Hwy	900-72-1-10	1830	no	BHHD-94	EP2
54	54	<del>119 Newlight Ln</del>	<del>900-84-1-33</del>	<del>1804</del>	<del>HA-26</del>	<del>HM-29</del>	<del>EP1</del>
55	55	35 Newman Av	900-69-5-2	1846	yes	BHHD-41	EP2
56	56	261 Norris Ln	900-72-1-1.8	1842	no	Index	EP2
57	57	94 Ocean Rd	900-86-2-29.1	1840	Yes	BHHD-105	EP2
58	58	81 Ocean Rd	900-88-1-6.1	1790	Yes	BHHD-97	EP3
59	59	94 Ocean Rd	900-86-2-29.1	1840	Yes	BHHD-105	EP2
60	60	104 Ocean Rd	900-86-2-32	1800	Yes	BHHD-106	EP1
61	61	148 Ocean Rd	900-86-2-51.5	1710	Yes	BHHD-121	EP1
62	62	412 Ocean Rd	900-87-2-18.1	1829	Yes	BHHD-138	EP2
63	63	628 Ocean Rd	900-105-1-20	1814	Yes	BHHD-144	EP1

64	64	690 Ocean Rd	900-87-2-35	1745	Yes	BHHD-143	EP1
65	65	785 Ocean Rd	900-105-2-30.1	1890	no	BH-53	EP3
66	66	929 Ocean Rd	900-105-2-54.3	1750	Yes	Index	EP5
67	67	419 Paul's Ln	900-104-1-13.3	1790	yes	BH-34	EP1
68	68	25 Quimby Ln	900-134-5-1	1690	No	BH-55	EP1
69	69	54 Quimby Ln	900-105-2-53	1725	no	BH-56	EP1
70	70	320 Sagaponack Rd	900-89-1-6	1730	Yes	BHHD-129	EP1
71	71	890 Scuttle Hole Rd	900-49-1-8.11	1852	HA-17	HM-2	EP2
72	72	1040 Scuttle Hole Rd	900-49-1-7.1	1900	HA-16	HM-1	EP3
73	73	2126 Scuttle Hole Rd	900-39-1-17.2	1920	no	BH-2	EP4
74	74	34 Snake Hollow Rd	900-83-1-16	1920	no	BH-30	EP4

Yes/No: The Bridgehampton Heritage Area Report does not number its individual resources. The yes/no indicates whether or not the resource is listed in that particular report. The HA numbers reference the Hay Ground Hamlet Area Report for those properties located within Bridgehampton.

<b>O</b>	<b>H</b>	<b>Eastport</b>	<b>SCTM#</b>	<b>AYB</b>	<b>HHAR#</b>	<b>AKRF#</b>	<b>EP#</b>
75	1	384 Main St	900-349-2-21	1855	25	-	EP2
76	2	386 Main St	900-349-2-17	1853	24	EP-6	EP2
77	3	392 Main St	900-349-1-29.3	1860	12	EP-13	EP3
78	4	427 Main St	900-351-1-26	1900	31	EP-7	EP3
79	5	358 Montauk Hwy	900-350-1-50	1890		EP-10	EP3
80	6	362 Montauk Hwy	900-350-1-52	1873	40	EP-8	EP3
81	7	368 Montauk Hwy	900-349-3-28	1818	35	EP-18	EP1
82	8	384 Montauk Hwy	900-349-2-21	1882	25	EP-15	EP3
83	9	409 Montauk Hwy	900-352-1-7.1	1895	44	EP-20	EP3
84	10	429 Montauk Hwy	900-351-1-25	1875	28	Index	EP3
85	11	433 Montauk Hwy	900-351-1-24.3	1883	26	EP-16	EP3
86	12	443 Montauk Hwy	900-351-1-14	1865	20	EP-39	EP3
87	13	449 Montauk Hwy	900-351-1-11	1875	15	Index	EP3
88	14	453 Montauk Hwy	900-351-1-6	1865	13	EP-3	EP3
89	15	457 Montauk Hwy	900-351-1-4.1	1890/1730	9	EP-14	EP3
90	16	14 Pleasant Valley Rd	900-351-2-26	1890		EP-24	EP3
91	17	6 River Av	900-351-1-9	1870		EP-44	EP3
92	18	13 River Av (barns)	900-351-2-1	1900		EP-4	EP3
93	19	14 River Av	900-351-2-20	1900		EP-5	EP3
94	20	16 River Av	900-351-2-19.1	1890		EP-26	EP3
95	21	23 River Av	900-351-2-6	1900		EP-30	EP3
96	22	27 River Av	900-351-2-7	1890		EP-31	EP3
97	23	63 South Bay Av	900-365-1-10	1897	47	EP-11	EP3

<b>O</b>	<b>H</b>	<b>East Quogue</b>	<b>SCTM#</b>	<b>AYB</b>	<b>AKRF#</b>	<b>EP#</b>
98	1	20 Bay Av	900-341-1-16	1920	EQ-26	EP4

99	2	22 Bay Av	900-341-1-17	1895	EQ-27	EP3
100	3	25 Bay Av	900-342-2-26.2	1930	EQ-34	EP5
101	4	26 Bay Av	900-341-1-19	1890	EQ-29	EP3
102	5	28 Bay Av	900-341-1-20	1882	EQ-35	EP3
103	6	22 Foster Crossing	900-341-1-21	1930	EQ-32	EP5
104	7	405 Montauk Hwy	900-316-1-47.1	1910	EQ-30	EP4
105	8	429 Montauk Hwy	900-342-2-1	1915	EQ-9	EP4
106	9	504 Montauk Hwy	900-315-3-59.5	1900	EQ-10	EP3
107	10	506 Montauk Hwy	900-315-3-59.4	1900	EQ-36	EP3
108	11	521 Montauk Hwy	900-341-1-50	1930	Index	EP5
<b>109</b>	<b>12</b>	<b>556 Montauk Hwy</b>	<b>900-340-1-49.2</b>	<b>1800</b>	<b>EQ-12</b>	<b>EP1</b>
110	13	568 Montauk Hwy	900-340-1-52	1850	EQ-11	EP2
111	14	653 Montauk Hwy	900-341-1-96	1879	EQ-37	EP3
112	15	700 Montauk Hwy	900-340-3-24	1900	EQ-58	EP3
113	16	718 Montauk Hwy	900-339-1-4	1909	EQ-16	EP4
		722 Montauk Hwy				
114	17	#A	900-339-1-5.1	1850	EQ-17	EP2
		2594 Quogue				
115	18	Riverhead Rd	900-288-1-1	1890	EQ-1	EP3
116	19	2 Squires Av	900-344-1-48	1900	Index	EP3
117	20	39 Sunset Av	900-373-1-37.2	1900	EQ-31	EP3
118	21	11 Walker Av	900-341-1-61.2	1904	EQ-19	EP3
119	22	13 Walker Av	900-341-1-62	1890	EQ-21	EP3
120	23	14 Walker Av	900-341-2-14	1908	EQ-22	EP4
121	24	15 Walker Av	900-341-1-65	1898	EQ-23	EP3
122	25	19 Walker Av	900-341-1-67	1900	EQ-24	EP3
123	26	20 Walker Av	900-341-2-29	1900	EQ-52	EP3
124	27	27 Walker Av	900-341-1-81	1920	EQ-25	EP4
125	28	9 Weesuck Av	900-342-1-28.1	1790	EQ-6	EP1
126	29	19 Weesuck Av	900-342-1-4	1930	EQ-7	EP5

**Flanders/Riverside**

<b>O</b>	<b>H</b>	<b>/Northampton</b>	<b>SCTM#</b>	<b>AYB</b>	<b>AKRF#</b>	<b>EP#</b>
127	1	916 Flanders Rd	900-146-1-4	1896	FL-24	EP3
128	2	1040 Flanders Rd	900-145-5-1	1938	FL-4	EP5
129	3	1181 Flanders Rd	900-168-1-11	1880	FL-25	EP3
130	4	1182 Flanders Rd	900-168-1-10	1780	FL-7	EP1*
131	5	1193 Flanders Rd	900-168-1-28	1840	FL-9	EP2
132	6	1212 Flanders Rd	900-147-1-3	1778	FL-8	EP1
133	7	1215 Flanders Rd	900-170-1-4.3	1890	FL-10	EP3
134	8	1227 Flanders Rd	900-170-1-9	1900	FL-11	EP3
135	9	1231 Flanders Rd	900-170-1-10	1880	FL-12	EP3
136	10	1261 Flanders Rd	900-170-1-11	1886	FL-13	EP3

137	11	1306 Flanders Rd	900-147-2-17	1890	FL-26	EP3
138	12	1372 Flanders Rd	900-149-1-2.1	1825	FL-15	EP2
139	13	1399 Flanders Rd	900-170-1-20	1920	-	EP4
140	14	1553 Flanders Rd	900-170-1-36.4	1870	FL-18	EP3
141	15	17 Huntington Ln	900-146-1-6	1897	FL-1	EP3

<b>O</b>	<b>H</b>	<b>Hampton Bays</b>	<b>SCTM#</b>	<b>AYB</b>	<b>HHAR#</b>	<b>AKRF#</b>	<b>EP#</b>
142	1	3 Bay Av	900-261-5-18.2	1870	II: p.72	SR-1	EP3
143	2	5 Bay Av	900-261-5-19	1827	II: p.72	SR-15	EP2
144	3	10 Bay Av	900-261-4-21.1	1826	II: p.73	SR-2	EP2
145	4	30 Bay Av	900-295-1-1.1	1790	II: 25	SR-3	EP1
147	5	46 Bay Av	900-295-2-48	1860	II: 26	SR-4	EP2
148	6	48 Bay Av	900-295-2-47	1860		SR-5	EP3
149	7	3 Canal Way	900-321-1-19	1870		SR-11	EP3
150	8	31 E Montauk Hwy	900-263-1-12.2	1901	I: 6	GG-3	EP3
151	9	246 E Montauk Hwy	900-229-1-4	1869	I: 24	GG-1	EP3
152	10	50 Foster Av	900-323-4-17.1	1910		PQ-16	EP4
153	11	29 Lighthouse Rd	900-374-2-21	1940	II: 23	PQ-18	EP5
154	12	1 Lynncliff Rd	900-265-3-42.4	1940		-	EP5
155	13	2 Nautilus Drive	900-322-3-13	1910	II: 18	SR-12	EP4
157	14	54 Newtown Rd	900-188-2-20	1890	I: 35	SQ-9	EP3
158	15	56 Newtown Rd	900-188-2-7.1	1930	I: p.66	SQ-10	EP5
159	16	140 Newtown Rd	900-186-2-30	1896	I: p.71	SQ-6	EP3
160	17	41 Ponquogue Av	900-264-1-4	1860	II: p.47	PQ-1	EP3
161	18	55 Ponquogue Av	900-264-3-40.1	1900	II: p.48	PQ-23	EP3
162	19	153 Ponquogue Av	900-297-1-19	1920		-	EP4
				1919			
163	20	165 Ponquogue Av	900-297-1-20	-31	II: 17	PQ-5	EP4
164	21	18 Rampasture Rd	900-293-2-21	1901	II: 32	SR-9	EP3
165	22	40 Rampasture Rd	900-320-1-3	1910		-	EP4
166	23	5 Red Creek Rd	900-173-2-8.1	1786	II: 5	SQ-2	EP1
167	24	37 Shinnecock Rd	900-297-5-5	1913		PQ-11	EP4
168	25	46 Shinnecock Rd	900-347-1-6.1	1910		PQ-15	EP4
169	26	54 Shinnecock Rd	900-347-1-8	1890		PQ-27	EP3
170	27	59 Shinnecock Rd	900-324-1-50	1915		PQ-14	EP4
171	28	173 Springville Rd	900-293-5-9.1	1893	II: 34	Index	EP3
172	29	179 Springville Rd	900-293-5-9.1	1900	II: 35	SR-6,7	EP3
173	30	187 Springville Rd	900-293-5-13	1920		SR-8	EP4
174	31	142 Squires Terrace #c	900-186-2-28.2	1890	I: p.71	SQ-5	EP3
175	32	107 Squiretown Rd	900-173-2-11	1838	II: 9	SQ-15	EP2
176	33	1 Wakeman Rd	900-297-3-21	1880	II: 27	PQ-10	EP3
177	34	5 Wakeman Rd	900-297-3-23.2	1869	II: 30	PQ-8	EP3

<b>178</b>	<b>35</b>	<b>10 Wakeman Rd</b>	<b>900-297-5-1.1</b>	<b>1857</b>	<b>II: 31</b>	<b>PQ-7</b>	<b>EP3</b>
179	36	15 W Montauk Hwy	900-224-1-26	1930	I: p.48	GG-5	EP5
180	37	52 W Montauk Hwy	900-223-2-14	1950	I: 11	GG-6	EP5
181	38	108 W Montauk Hwy	900-223-1-18.1	1930	I: 16	GG-17	EP5
<b>182</b>	<b>39</b>	<b>118 W Montauk Hwy</b>	<b>900-223-1-18.3</b>	<b>1850</b>	<b>I: 18</b>	<b>GG-8</b>	<b>EP2</b>
183	40	143 W Montauk Hwy	900-222-1-22	1870		GG-10	EP3
184	41	158 W Montauk Hwy	900-223-1-6.1	1908		GG-9	EP4
185	42	212 W Montauk Hwy	900-221-3-11	1953		GG-11	EP5
186	43	58 W Tiana Rd	900-256-1-20	1885	II: 36	Index	EP3

<b>O</b>	<b>H</b>	<b>North Sea</b>	<b>SCTM#</b>	<b>AYB</b>	<b>AKRF#</b>	<b>EP#</b>
187	1	21 Kendalls Ln	900-42-3-41	1800	NS-5	EP1
188	2	292 Majors Path	900-132-1-3	1850	NS-52	EP2
189	3	373 Millstone Brook Rd	900-110-2-1	1930	NS-37	EP5
190	4	441 North Main St	900-132-1-26.1	1890	NS-28	EP3
191	5	444 North Sea Rd	900-159-1-2	1890	NS-27	EP3
192	6	520 North Sea Rd	900-131-3-33.3	1790	NS-26	EP1
193	7	562 North Sea Rd	900-131-3-29.4	1920	NS-25	EP4
194	8	1504 North Sea Rd	900-77-4-35	1920	NS-24	EP4
195	9	1619 North Sea Rd	900-77-1-25.1	1890	NS-32	EP3
<b>196</b>	<b>10</b>	<b>1679 North Sea Rd</b>	<b>900-77-1-14.1</b>	<b>1741/1841</b>	<b>NS-21</b>	<b>EP1</b>
197	11	1680 North Sea Rd	900-77-2-2	1900	NS-22	EP3
198	12	1719 North Sea Rd	900-77-1-15.1	1840	NS-20	EP2
199	13	1799 North Sea Rd	900-77-1-1.2	1800	NS-17	EP1
200	14	1917 North Sea Rd	900-60-1-26	1835	NS-15	EP2
201	15	2277 North Sea Rd	900-57-1-1.2	1930	NS-12	EP5
202	16	277 North Sea Mecox Rd	900-99-1-33	1930	Index	EP5
203	17	440 North Sea Mecox Rd	900-99-1-72	1936	NS-57	EP5
204	18	645 North Sea Mecox Rd	900-99-3-5	1875	NS-29	EP3
205	19	745 North Sea Mecox Rd	900-113-1-23.1	1900	NS-36	EP3
206	20	825 North Sea Mecox Rd	900-113-1-4.4	1910	NS-30	EP4
207	21	18 Old Scallop Pond Rd	900-60-1-6	1870	NS-13	EP3
208	22	44 Noyack Rd	900-77-2-25.2	1910	NS-19	EP4
209	23	130 Noyack Rd	900-77-2-71	1929	NS-18	EP5
210	24	1060 Noyack Rd	900-45-2-6.11	1890	NS-8	EP3
211	25	1201 Noyack Rd	900-42-3-51	1780	NS-7	EP1
212	26	1 Old Orchard Rd	900-58-5-38	1920	NS-11	EP4

<b>O</b>	<b>H</b>	<b>Noyac</b>	<b>SCTM#</b>	<b>AYB</b>	<b>AKRF#</b>	<b>EP#</b>
213	1	1241 Brick Kiln Rd	900-24-3-43	1800	NY-16	EP1
214	2	1292 Brick Kiln Rd	900-24-4-28	1840	NY-17	EP1

215	3	56 Carroll St	900-24-4-12.2	1880	NY-22	EP3
216	4	2635 Noyack Rd	900-3-2-2	1890	NY-3	EP3
217	5	2689 Noyack Rd	900-3-2-16	1865	NY-4	EP3
218	6	2705 Noyack Rd	900-3-2-3	1880	NY-29	EP3
219	7	2899 Noyack Rd	900-4-1-14.3	1915	NY-6	EP4
220	8	2948 Noyack Rd	900-14-1-1	1890	NY-7	EP3
221	9	3310 Noyack Roac	900-14-1-66.5	1914	NY-20	EP4
222	10	4040 Noyack Rd	900-18-1-8.2	1890	NY-12	EP3
223	11	4475 Noyack Rd	900-24-3-23	1880	NY-21	EP3
224	12	29 Peconic Av	900-3-1-18.1	1890	NY-31	EP3
<b>225</b>	<b>13</b>	<b>51 Peconic Av</b>	<b>900-3-1-13</b>	<b>1892</b>	<b>NY-2</b>	<b>EP3*</b>

<b>O</b>	<b>H</b>	<b>Quiogue</b>	<b>SCTM#</b>	<b>AYB</b>	<b>HHAR#</b>	<b>AKRF#</b>	<b>EP#</b>
226	1	14 Alden Ln	900-370-3-40	1920	31	Index	EP4
227	2	18 Alden Ln	900-370-3-41	1900	32	QI-13	EP3
228	3	25 Alden Ln	900-378-1-1	1908	33	QI-14	EP4
229	4	30 Alden Ln	900-371-1-12	1890	34	QI-16	EP3
230	5	39 Alden Ln	900-378-1-3	1890	36	QI-15	EP3
231	6	52 Alden Ln	900-371-1-17	1879	38	QI-17	EP3
232	7	11 Foster Ln	900-371-1-13	1900	26	QI-20	EP3
233	8	14 Foster Ln	900-371-1-22	1890	27	Index	EP3
234	9	21 Foster Ln	900-371-1-14.1	1916	28	QI-19	EP4
235	10	1 Homans Av	900-383-1-3.3	1928	48	QI-35	EP5
236	11	34 Homestead Av	900-371-1-6&7	1916	2	QI-25	EP4
237	12	37 Homestead Av	900-371-1-27	1920	3	QI-24	EP4
238	13	39 Homestead Av	900 – 371 – 1 – 26	1932	4	QI-23	EP5
239	14	10 Linden Ln	900-377-1-29	1900	43	QI-40	EP3
240	15	503 Main St	900-383-1-9	1865	64	QI-34	EP3
241	16	545 Main St	900 – 378 – 1 – 14	1902	66	QI-32	EP3
242	17	546 Main St	900-377-1-14	1880	67	QI-31	EP3
243	18	576 Main St	900-377-1-6.2	1900	9	QI-30	EP3
244	19	580 Main St	900-377-1-14	1922	5	QI-28	EP4
245	20	607 Main St	900 – 378 – 1 – 12.3	1910	69	QI-29	EP4
246	21	90 Meetinghouse Rd	900 – 370 – 3 – 20.1	1888	6	QI-8	EP3
247	22	100 Meetinghouse Rd	900-370-3-29	1870	15	QI-7	EP3
248	23	108 Meetinghouse Rd	900-371-1-1.2	1908		QI-6	EP4
249	24	644 Montauk Hwy	900 – 359 – 4 – 47	1924	75	QI-5	EP4
250	25	771 Montauk Hwy	900-371-1-32.4	1900	71	QI-4	EP3
251	26	9 Ocame Av	900 – 370 – 2 - 24.1	1900	14	QI-26	EP3
252	27	16 Sheppard St	900-383-1-4	1905	59	QI-43	EP4
253	28	25 Sheppard St	900-383-1-21	1900	52	QI-37	EP3
254	29	28 Sheppard St	900-383-1-14	1895	54	QI-36	EP3

255	30	40 Sheppard St	900-383-1-11	1930	56	Index	EP4
256	31	46 Sheppard St	900-383-1-10	1905	57	Index	EP4
257	32	194 South Country Rd	900-359-4-56	1900		QI-1	EP3
258	33	9 Woodbridge Ln	900-370-3-42	1888		QI-12	EP3
259	34	17 Woodbridge Ln	900-370-3-44	1900	22	QI-11	EP3
260	35	25 Woodbridge Ln	900-370-3-31	1850		QI-10	EP2
261	36	33 Woodbridge Ln	900-370-3-30	1900	19	QI-9	EP3

<b>O</b>	<b>H</b>	<b>Remsenburg-Speonk</b>	<b>SCTM#</b>	<b>AYB</b>	<b>HHAR#</b>	<b>AKRF#</b>	<b>EP#</b>
262	1	1 Basket Ln	900-375-2-72	1853	SP-1	RSHD-5	EP2
263	2	17 Cedar Ln E	900-366-1-19	1790		RS-14	EP1
<b>264</b>	<b>3</b>	<b>175 Montauk Hwy</b>	<b>900-369-1-1</b>	<b>1859</b>	<b>WH 44</b>	<b>RS-12</b>	<b>EP1</b>
265	4	54 North Phillips Av	900-353-1-34.5	1879	52	RS-8	EP3
266	5	14 Remsen Ln	900-380-1-25.4	1900		RS-10	EP3
267	6	31 Remsen Ln	900-380-1-14.3	1890	53	RS-11	EP3
268	7	4 Rogers Ln	900-380-2-4.5	1938		RSHD-39	EP5
269	8	19 Shore Rd	900-381-1-69	1920		RS-15	EP4
270	9	23 Shore Rd	900-381-1-68	1920		RS-16	EP4
271	10	27 Shore Rd	900-381-1-67	1920		RS-17	EP4
272	11	84 South Country Rd	900-369-1-29	1750		RSHD-35	EP1
273	12	86 South Country Rd	900-369-1-29	1750	SP-22	RSHD-34	EP1
274	13	91 South Country Rd	900-381-2-2.4	1850	48	RSHD-33	EP2
275	14	92 South Country Rd	900-368-4-78	1790	49	RSHD-32	EP1
276	15	96 South Country Rd	900-368-1-1.3	1790		RSHD-30	EP1
277	16	99 South Country Rd	900-381-1-1	1825		RSHD-31	EP2
278	17	103 South Country Rd	900-380-3-118.2	1876		RSHD-29	EP3
279	18	104 South Country Rd	900-368-4-80	1941	30	RSHD-28	EP5
280	19	112 South Country Rd	900-368-3-53	1830	47	RSHD-27	EP2
281	20	116 South Country Rd	900-368-3-52	1820	SP-18	RSHD-26	EP2
282	21	118 South Country Rd	900-368-3-51	1865	46	RSHD-24	EP3
283	22	121 South Country Rd	900-380-2-118	1820	SP-19	RSHD-36	EP2
284	23	124 South Country Rd	900-368-3-49	1850	45	RSHD-21	EP2
285	24	125 South Country Rd	900-380-2-120	1884	SP-17	RSHD-25	EP3
286	25	129 South Country Rd	900-380-2-51	1890	SP-16	RSHD-23	EP3
287	26	130 South Country Rd	900-380-2-1	1860	SP-13	RSHD-19	EP3
288	27	132 South Country Rd	900-368-3-17.3	1871	24	RSHD-17	EP3
289	28	133 South Country Rd	900-386-2-49.1	1865	44	RSHD-20	EP3
290	29	136 South Country Rd	900-386-3-14	1865	SP-10	RSHD-15	EP3
291	30	139 South Country Rd	900-380-2-4.3	1810	SP-11	RSHD-16	EP2
292	31	140 South Country Rd	900-380-1-92.1	1807	29	RSHD-14	EP2
293	32	145 South Country Rd	900-380-1-90.1	1860	SP-12	RSHD-13	EP3
294	33	153 South Country Rd	900-368-2-51	1880	SP-8	RSHD-11	EP3

295	34	156 South Country Rd (and 3 Pheasant Ln)	900-68-2-68.2	1757	SP-7	RSHD-9	EP1
296	35	160 South Country Rd	900-368-2-44	1890		RSHD-7	EP3
297	36	162 South Country Rd	900-368-2-78.1	1830	SP-4	RSHD-6	EP2
298	37	165 South Country Rd	900-368-2-45	1880	SP-5	RSHD-8	EP3
299	38	172 South Country Rd	900-368-1-24	1780	39	RSHD-38	EP1
300	39	173 South Country Rd (barn)	900-375-2-74.2	1890	41	RSHD-3	EP3
301	40	174 South Country Rd	900-368-1-18	1890	36	RSHD-37	EP3
302	41	186 South Country Rd	900-368-1-6.1	1884	37	RS-6	EP3
303	42	189 South Country Rd	900-366-1-30.1	1760	55	RSHD-43	EP1
304	43	209 South Country Rd	900-352-2-1	1890	40	RS-5	EP3
305	44	76 South Phillips Av	900-368-239-5	1880	51	RSHD-4	EP3

<b>O</b>	<b>H</b>	<b>Shinnecock Hills</b>	<b>SCTM#</b>	<b>AYB</b>	<b>AKRF#</b>	<b>EP#</b>
306	1	2 Briar Ln	900-211-2-27	1892	AVHD-6	EP3
307	2	9 Briar Ln	900-211-2-26	1911	AVHD-9	EP4
308	3	15 Briar Ln	900-211-2-25	1911	AVHD-1	EP4
309	4	371 Canoe Place Rd	900-209-2-22.1	1892	SH-1	EP3*
310	5	41 Eastway Drive	900-233-2-16	1900	SH-13	EP3
311	6	85 Eastway Drive	900-233-2-1	1889	SH-7	EP3
<b>312</b>	<b>7</b>	<b>100 Hill Station Rd</b>	<b>900-210-2-1</b>	<b>1887</b>	<b>SH-8</b>	<b>EP3</b>
313	8	11 Ochre Ln	900-211-2-19	1892	AVHD-4	EP3
314	9	13 Ochre Ln	900-211-2-20	1896	AVHD-3	EP3
315	10	17 Ochre Ln	900-211-2-21	1892	AVHD-2	EP3
316	11	18 Ochre Ln	900-211-2-28	1892	AVHD-7	EP3
317	12	21 Ochre Ln	900-211-2-22	1892	AVHD-10	EP3
318	13	360 Montauk Hwy	900-210-3-3.3	1900	SH-4	EP3
319	14	370 Montauk Hwy	900-210-3-3.2	1900	Index	EP3
320	15	653 Montauk Hwy	900-232-1-5	1900	SH-6	EP3
321	16	48 Ridge Rd	900-210-1-4.4	1896	SH-9	EP3
322	17	22 South Beach Drive	900-233-1-17	1900	SH-11	EP3
323	18	37 South Beach Drive	900-233-1-9.1	1935	SH-12	EP3
324	19	9 Studio Ln	900-211-2-30.1	1894	AVHD-8	EP3
325	20	39 Tuckahoe Ln	900-211-2-17	1892	AVHD-11	EP3
326	21	65 Tuckahoe Rd (windmill)	900-211-1-1	1700s	SH-2	EP1

<b>O</b>	<b>H</b>	<b>Tuckahoe</b>	<b>SCTM#</b>	<b>AYB</b>	<b>AKRF#</b>	<b>EP#</b>
327	1	68 Barkers Island Rd	900-128-2-9.12	1850	TU-4	EP2
328	2	512 County Rd 39	900-158-2-1	1920	TU-8	EP4
329	3	79 North Bishops Ln	900-158-3-43	1935	TU-13	EP5
330	4	322/405 Sebonac Inlet Rd	900-127-1-4.1	1911	TU-1	EP4
331	5	200 Tuckahoe Rd	900-157-1-6.1	1892	TU-5	EP3*

332	6	89 Whites Ln	900-110-3-10.3	1880	TU-2	EP3
333	7	117 Whites Ln	900-128-1-29.3	1913	TU-12	EP4

<b>O</b>	<b>H</b>	<b>Water Mill</b>	<b>SCTM#</b>	<b>AYB</b>	<b>HHAR#</b>	<b>AKRF#</b>	<b>EP#</b>
334	1	24 Bay Ln	900-103-2-47.3	1925	No	HM-37	EP4
335	2	142 Blank Ln	900-80-2-19	1915	No	WM-16	EP4
336	3	1 Bowers Ln	900-132-3-6	1860	No	NS-31	EP3
337	4	6 Cobb Isle	900-160-3-1	1890	No	WM-50	EP3
338	5	212 Cobb Rd	900-160-2-19	1920	No	Index	EP4
339	6	220 Cobb Rd	900-160-2-18.4	1920	No	Index	EP4
340	7	231 Cobb Rd	900-160-1-12	1787	No	WM-8	EP1
341	8	320 Cobb Rd	900-114-2-28	1910	no	WM-52	EP4
342	9	326 Cobb Rd	900-114-2-34.3	1910	Yes	WMHD-39	EP4
343	10	356 Cobb Rd	900-11-2-24.7	1915	Yes	WMHD-38	EP4
344	11	366 Cobb Rd	900-114-2-38.1	1914	Yes	WMHD-40	EP4
345	12	396 Cobb Rd	900-114-2-22	1910	Yes	WMHD-37	EP4
346	13	446 Cobb Rd	900-114-2-17	1900	Yes	Index	EP3
347	14	502 Cobb Rd	900-114-2-16	1918	Yes	Index	EP4
348	15	89 Cobb Rd	900-116-1-15	1920	No	WM-11	EP4
349	16	919 Cobb Rd W	900-160-1-7	1880	No	WM-10	EP3
350	17	99 Cooks Ln (barn)	900-67-1-5.3	1920	HA-14	HM-4	EP4
351	18	186 Crescent Av	900-115-1-8	1740	No	WM-53	EP1
352	19	173 David's Ln	900-115-2-22.10	1750	Yes	WMHD-16	EP1
353	20	185 David's Ln	900-115-2-11	1925	Yes	WMHD-17	EP4
354	21	187 Deerfield Rd	900-101-2-14.6	1876	No	WM-30	EP3
355	22	231 Deerfield Rd	900-101-2-12	1859	No	WM-29	EP3
356	23	351 Deerfield Rd	900-101-2-8	1794	No	WM-28	EP1
357	24	513 Deerfield Rd	900-80-2-3.24	1840	No	WM-22	EP2
358	25	636 Deerfield Rd	900-80-1-10	1840	No	WM-21	EP2
359	26	820 Deerfield Rd	900-80-1-5.11	1890	No	WM-19	EP3
360	27	1027 Deerfield Rd	900-65-2-3.75	1870	No	WM-18	EP3
361	28	1072 Deerfield Rd	900-65-1-6	1920	No	WM-54	EP4
362	29	6 Flying Point Rd	900-132-3-3	1870	No	WM-42	EP3
363	30	14 Flying Point Rd	900-132-3-22.1	b4 1858	No	WM-43	EP2
364	31	495 Flying Point Rd	900-160-1-28	1850	No	WM-14	EP2
365	32	500 Flying Point Rd	900-160-1-26	1925	No	WM-55	EP4
366	33	615 Flying Point Rd	900-160-1-34	1870	No	WM-56	EP3
367	34	691 & 703 Flying Point Rd	900-178-1-17.80	1870	No	WM-48	EP3
368	35	94 Halsey Ln	900-114-3-7	1900	Yes	Index	EP3
369	36	120 Halsey Ln	900-114-3-14	1900	Yes	WMHD-21	EP3
370	37	132 Halsey Ln	900-114-3-18.3	1888	Yes	WMHD-20	EP3
371	38	258 Halsey Ln	900-115-1-1.8	1880	no	WMHD-18	EP3
372	39	661 Halsey Ln	900-114-3-23	1832	Yes	WMHD-31	EP2

373	40	12 Hayground Rd	900-82-2-21.5	1825	HA-38	Index	EP2
374	41	421 Hayground Rd	900-83-1-2.1	1760	10	HM-9	EP1
375	42	849 Hayground Rd	900-67-1-2.10	1890	HA-20	HM-6	EP3
376	43	122 Head of Pond Rd	900-113-2-34	1900	No	Index	EP3
377	44	459 Head of Pond Rd	900-101-3-5.18	1840	No	WM-27	EP2
378	45	500 Head of Pond Rd	900-101-1-12.8	1775	No	WM-25	EP1
379	46	576 Head of Pond Rd	900-101-1-8	1874	No	WM-23	EP3
380	47	1040 Head of Pond Rd	900-81-1-14	1890	No	Index	EP3
381	48	1224 Head of the Pond Rd	900-81-2-9	1810	HA-5	HM-8	EP2
382	49	9 Holly Ln	900-160-2-1	1929	no	WM-58	EP5
383	50	49 Huntingon Ln	900-103-1-29	1955	HA-31	HM-43	EP5
384	51	90 Jule Pond Drive	900-178-1-17.74	1930	no	Index	EP5
385	52	1 Little Cobb Rd	900-114-2-19	1910	Yes	WMHD-36	EP4
386	53	9 Little Cobb Rd	900-114-2-42	1896	Yes	WMHD-43	EP3
387	54	10 Little Cobb Rd	900-114-2-15	1905	Yes	WMHD-34	EP4
388	55	15 Little Cobb Rd	900-114-2-43	1905	Yes	WMHD-33	EP4
389	56	81 Lower Seven Ponds Rd	900-113-2-5.10	1750	no	WM-39	EP1
390	57	29 Mecox Ln	900-114-2-41.2	1890	Yes	WMHD-42	EP3
391	58	45 Mecox Ln	900-114-2-40.5	1910	Yes	WMHD-41	EP4
392	59	163 Mecox Rd	900-102-3-9.1	1732	HA-42	HM-30	EP1
393	60	265 Mecox Rd	900-103-1-1.1	1785	HA-44	HM-32	EP1
394	61	317 Mecox Rd	900-103-1-26	1860	HA-45	HM-34	EP3
395	62	436 Mecox Rd	900-103-2-40	1800	No	HM-35	EP1
396	63	693 Mecox Rd	900-116-1-12.3	1870	No	HM-39	EP3
397	64	265 Mill Pond Ln	900-114-1-54.2	1885	No	WM-37	EP3
398	65	175 Mohawk Ln	900-115-1-6	1929	No	WM-59	EP5
<b>399</b>	<b>66</b>	<b>84 Montauk Hwy</b>	<b>900-133-2-8</b>	<b>1804</b>	<b>No</b>	<b>WM-7</b>	<b>EP1</b>
400	67	312 Montauk Hwy	900-133-2-13	1800	Yes	WM-6	EP1
401	68	357 Montauk Hwy	900-133-1-19.1	1900	Yes	WM-5	EP3
402	69	364 Montauk Hwy	900-133-2-17	1890	Yes	WMHD-3	EP3
403	70	606 Montauk Hwy	900-114-2-11	1870	Yes	WMHD-4	EP3
404	71	632 Montauk Hwy	900-114-2-9	1930	Yes	WMHD-5	EP5
405	72	688 Montauk Hwy	900-114-1-31	1840	Yes	WMHD-7	EP2
406	73	692 Montauk Hwy	900-114-1-33	1920	Yes	WMHD-8	EP4
407	74	695 Montauk Hwy	900-114-3-1.1	1800	no	WMHD-28	EP1*
408	75	696 Montauk Hwy	900-114-1-34	1920	Yes	WMHD-9	EP4
409	76	700 Montauk Hwy	900-114-1-35	1800	Yes	WMHD-10	EP1
410	77	720 Montauk Hwy	900-114-1-40	1901	Yes	WMHD-12	EP3
411	78	743 Montauk Hwy	900-114-3-3	1897	Yes	WMHD-25	EP3
412	79	755 Montauk Hwy	900-114-3-8	1780	Yes	WMHD-24	EP1
413	80	838 Montauk Hwy	900-101-3-42	1910	Yes	WMHD-14	EP4
414	81	978 Montauk Hwy	900-101-3-49	1780	Yes	WM-34	EP1
415	82	1414 Montauk Hwy	900-82-2-27.1	1880	HA-41	HM-23	EP3

416	83	1445 Montauk Hwy	900-82-2-19	1790	HA-39	HM-25	EP1
417	84	1514 Montauk Hwy	900-82-2-13.1	1845	HA-35	HM-21	EP2
418	85	1524 Montauk Hwy	900-82-2-16	1912	HA-36	HM-20	EP4
419	86	222 Newlight Ln	900-103-2-26	1860	HA-30	HM-50	EP3
420	87	248 Newlight Ln	900-103-2-25	1810	HA-29	HM-33	EP2
421	88	965 North Sea Mecox Rd	900-113-1-18	1810	no	WM-60	EP2
422	89	21 Old Country Rd	900-133-1-24.3	1900	Yes	WMHD-45	EP3
423	90	49 Old Country Rd	900-133-1-25	1920	Yes	WMHD-46	EP4
424	91	20 Old Mill Rd	900-114-1-28	1882	Yes	WMHD-6	EP3
<b>425</b>	<b>92</b>	<b>41 Old Mill Rd</b>	<b>900-114-2-8</b>	<b>1789</b>	<b>Yes</b>	<b>WMHD-3</b>	<b>EP1*</b>
426	93	57 Old Mill Rd	900-114-2-7	1780	Yes	WMHD-2	EP1
427	94	4 (&10) Pierson Court	900-160-1-36.29	1900	No	WM-9	EP3
428	95	217 Rose Hill Rd	900-115-3-2	1925	No	WM-61	EP4
429	96	322 Rose Hill Rd	900-115-2-13.1	1884	No	WM-32	EP3*
430	97	254 Rose Hill Rd	900-115-2-8	1954	No	WM-62	EP5
431	<del>98</del>	<del>383 Rose Hill Rd</del>	<del>900-115-3-15.1</del>	<del>1902</del>	<del>No</del>	<del>-</del>	<del>EP3</del>
432	99	386 Rose Hill Rd	900-115-2-19	1900	No	WM-33	EP3
433	100	246 Scuttle Hole Rd	900-82-1-7	1740	HA-50	HM-13	EP1
434	101	680 Scuttle Hole Rd	900-67-1-6.5	1911	HA-19	HM-5	EP4
435	102	832 Scuttle Hole Rd	900-67-1-1.1	1920	HA-18	HM-3	EP4
436	103	18 Seven Ponds Rd	900-132-3-21.1	1887	No	WM-41	EP3
437	104	85 Seven Ponds Rd	900-113-3-4	1860	No	WM-40	EP3
438	105	50 Station Rd	900-114-1-52	1903	Yes	WM-36	EP3
439	106	8 Upper Seven Ponds Rd	900-113-3-7	1925	No	WM-44	EP4
440	107	50 Upper Seven Ponds Rd	900-113-3-8.1	1920	No	WM-17	EP4
441	108	169 Upper Seven Ponds Rd	900-113-2-27	1840	No	Index	EP2
442	109	198 Upper Seven Ponds Rd	900-113-3-18.12	1850	No	WM-46	EP2
443	110	201 Upper Seven Ponds Rd	900-113-2-31	1929	No	WM-63	EP5
444	111	24 Water Mill Towd Rd	900-101-1-15	1880	No	WM-26	EP3
445	112	780 Wickapogue Rd	900-160-1-20.3	1860	No	WM-12	EP3

Yes/No: The Water Mill Heritage Area Report does not number its individual resources. The yes/no indicates whether or not the resource is listed in that particular report. The HA numbers reference the Hay Ground Hamlet Area Report for resources located within Water Mill.

<b>O</b>	<b>H</b>	<b>Westhampton</b>	<b>SCTM#</b>	<b>AYB</b>	<b>HHAR#</b>	<b>AKRF#</b>	<b>EP#</b>
446	1	10 Baycrest Av	900-357-2-7.1	1913		WH-13	EP4
447	2	2 Bishop Av	900-358-2-11	1871	WH 31	WH-19	EP3
448	3	9 Brushy Neck Ln	900-369-1-112.18	1899	WH 9	WH-1	EP3
449	4	399 Mill Rd	900-357-2-14.1	b4 1873	WH 39	WH-12	EP3
450	5	400 Mill Rd	900-357-3-8.1	b4 1873		WH-10	EP3
451	6	402 Mill Rd	900-357-3-7	1868	WH 38	WH-21	EP3
452	7	403 Mill Rd	900-357-2-5	1885	WH 41	WH-11	EP3
453	8	405 Mill Rd	900-357-2-4	1902	WH 40	WH-9	EP3

454	9	23 Montauk Hwy	900-357-3-12	1860		WH-6	EP3
455	10	59 Montauk Hwy	900-356-2-4	1906	WH 53,56	WH-4	EP4
456	11	116 Montauk Hwy	900-354-3-4	1917	WH 22,23	WH-2	EP4
457	12	31 Old Country Rd	900-354-4-81	1930		WH-3	EP5
458	13	112 South Rd	900-358-2-34	1850	WH 35	WH-20	EP2
459	14	113 South Rd	900-376-3-2	1870		WH-13	EP3
460	15	115 South Rd	900-376-3-1	1870		WH-15	EP3
461	16	146 South Rd	900-356-2-14	1870	WH 29	WH-18	EP3
462	17	153 South Rd	900-376-1-1	1797	WH 27	WH-17	EP1
463	18	172 South Rd	900-356-1-5	1860	WH 26	WH-16	EP3

<b>O</b>	<b>H</b>	<b>Village of North Haven</b>	<b>SCTM#</b>	<b>AYB</b>	<b>EP#</b>
464	1	52 Actors Colony Rd	901-1-2-26	1900	EP3
465	2	1 Fahys Rd	901-6-5-64	1833	EP2
466	3	6 Fahys Rd	901-6-5-65.4	1804	EP2
467	4	17 Ferry Rd/Route 114	901-6-4-18.1	1850	EP2
468	5	65 Ferry Rd/Route 114	901-6-4-7	1905	EP4
469	6	66 Ferry Rd/Route 114	901-6-5-54	1891	EP3
470	7	110 Ferry Rd/Route 114	901-6-3-44	1890	EP3
471	8	126 Ferry Rd/Route 114	901-6-3-38.1	1900	EP3
472	9	134 Ferry Rd/Route 114	901-6-3-36	1905	EP4
473	10	141 Ferry Rd/Route 114	901-6-2-43	1870	EP3
474	11	144 Ferry Rd/Route 114	901-6-3-9	1850	EP2
475	12	220 Ferry Rd/Route 114	901-5-1-50.2	1754	EP1
476	13	57 Fresh Pond Rd	901-5-1-12	1938	EP5
477	14	10 Maunakea St	901-6-3-14.1	1910	EP4
478	15	2 Sea Gull Hill Rd	901-6-1-15	1800	EP1
479	16	32 Seely Ln	901-4-2-63	1928	EP5
480	17	19 Sunset Beach Rd	901-3-2-8	1800	EP1
481	18	28 Sunset Beach Rd	901-4-1-5.7	1840	EP2

Enabling Legislation: Article IX-163-63.1-D and E

<b>O</b>	<b>H</b>	<b>Village of Sag Harbor</b>	<b>SCTM#</b>	<b>AYB</b>	<b>EP#</b>
482	1	8 Amity St	903-3-3-52	1850	EP2
483	2	42 Church St	903-3-4-13	1800	EP1
484	3	7 Concord St	903-6-3-5	1840	EP2
485	4	15 Concord St	903-6-3-3	1840	EP2
486	5	19 Concord St	903-6-3-2	1850	EP2
487	6	23 Concord St	903-6-3-1	1840	EP2
488	7	64 Division St	903-2-3-10	1790	EP1
489	8	107 Division St	903-	1700s	EP1
490	9	110 Division St	903-3-4-15	1840	EP2

491	10	114 Division St	903-3-4-16	1860	EP3
492	11	138 Division St	903-3-4-35	1865	EP3
493	12	148 Division St	903-3-4-39.2	1850	EP2
494	13	156 Division St	903-3-4-41.1	1900	EP3
495	14	160 Division St	903-3-4-42.1	1897	EP3
496	15	170 Division St	903-3-4-65	1855	EP3
497	16	187 Division St	903-		EP3
498	17	206 Division St	903-6-4-27.1	1890	EP3
499	18	211 Division St	903-		EP3
500	19	15 Garden St	903-3-2-59	1800	EP1
501	20	19 Garden St	903-3-2-8	1860	EP3
502	21	23 Garden St	903-3-2-18	1850	EP2
503	22	35 Garden St	903-3-2-20	1850	EP2
504	23	39 Garden St	903-3-2-21	1840	EP2
505	24	43 Garden St	903-3-2-22	1873	EP3
506	25	47 Garden St	903-3-2-23	1804	EP1
507	26	52 Garden St	903-3-2-28	1840	EP2
508	27	58 Garden St	903-3-2-26	1870	EP3
509	28	66 Garden St	903-2-1-12	1870	EP3
510	29	68 Garden St	903-2-1-13	1900	EP3
511	30	71 Garden St	903-2-1-14.1	1900	EP3
512	31	7 Glover St	903-3-1-28.1	1820	EP2
513	32	9 Glover St	903-3-1-17	1864	EP3
514	33	12 Glover St	903-3-1-31.1	1830	EP2
515	34	15 Glover St	903-3-1-16	1854	EP2
516	35	26 Glover St	903-3-1-34	1830	EP2
517	36	31 Glover St	903-3-1-13	1850	EP2
518	37	40 Glover St	903-3-1-37	1830	EP2
519	38	41 Glover St	903-3-1-11.4	1700	EP1
520	39	44 Glover St	903-3-1-38	1840	EP2
521	40	45 Glover St	903-3-1-10	1790	EP1
522	41	48 Glover St	903-3-1-39	1838	EP2
523	42	53 Glover St	903-3-1-9.1	1790	EP1
524	43	56 Glover St	903-3-1-41	1890	EP3
525	44	74 Glover St	903-2-1-23	1745	EP1
526	45	78 Glover St	903-2-1-14	1850	EP2
527	46	26 Grand St	903-6-4-79	1865	EP3
528	47	11 Henry St	903-3-4-57	1840	EP2
529	48	14 Henry St	903-6-4-10	1860	EP3
530	49	25 Henry St	903-3-4-70	1820	EP2
531	50	26 Henry St	903-6-4-22	1848	EP2
532	51	29 Henry St	903-3-4-69	1900	EP3

533	52	33 Henry St	903-131-1-13.1	1900	EP3
534	53	34 Henry St	903-6-4-24	1900	EP3
535	54	14 Howard St	903-3-2-12	1800	EP1
536	55	23 Howard St	903-3-1-103	1850	EP2
537	56	26 Howard St	903-3-2-9	1900	EP3
538	57	27 Howard St	903-3-1-102	1835	EP2
539	58	34 Howard St	903-3-2-7	1800	EP1
540	59	39 Howard St	903-3-1-98	1830	EP2
541	60	43 Howard St	903-3-1-97	1840	EP2
542	61	47 Howard St	903-3-1-96	1830	EP2
543	62	50 Howard St	903-3-2-4	1900	EP3
544	63	54 Howard St	903-3-2-3	1890	EP3
545	64	55 Howard St	903-3-1-94	1777	EP1
546	65	16 Jefferson St	903-3-3-32	1830	EP2
547	66	20 Jefferson St	903-3-3-33	1790	EP1
548	67	21 Jefferson St	903-3-3-72	1832	EP2
549	68	28 Jefferson St	903-3-3-58	1888	EP3
550	69	32 Jefferson St	903-3-3-59	1780	EP1
551	70	21 Jefferson St	903-3-3-72	1832	EP2
552	71	21 Jefferson St	903-3-3-72	1832	EP2
553	72	34 Jermain Av	903-6-2-17.1	1840	EP2
554	73	58 Jermain Av	903-6-2-8	1840	EP2
555	74	72 Jermain Av	903-6-2-12	1852	EP3
556	75	115 Jermain Av	903-6-3-16	1750	EP1
557	76	133 Jermain Av	903-6-4-9	1843	EP2
558	77	137 Jermain Av	903-6-4-16	1870	EP3
559	78	140 Jermain Av	903-6-4-36.1	1890	EP3
560	79	148 Jermain Av	903-6-4-34.1	1845	EP2
561	80	160 Jermain Av	903-6-4-31	1895	EP3
562	81	15 John St	903-4-2-19	1867	EP3
563	82	20 John St	903-4-2-13	1840	EP2
564	83	27 John St	903-4-2-36	1840	EP2
565	84	30 John St	903-4-2-12	1825	EP2
566	85	40 John St	903-4-2-10	1832	EP2
567	86	8 Latham St	903-3-4-49	1900	EP3
568	87	17 Madison St	903-3-4-9	1767	EP1
569	88	25 Madison St	903-3-4-10		EP3
570	89	26 Madison St	903-3-2-58.1		EP3
571	90	30 Madison St	903-3-2-57.1	1900	EP3
572	91	31 Madison St	903-3-4-11	1797	EP1
573	92	47 Madison St	903-3-4-20	1837	EP2
574	93	48 Madison St	903-3-2-54	1837	EP2

575	94	74 Madison St	903-3-3-65	1840	EP2
576	95	90 Madison St	903-3-3-63	1828	EP2
577	96	96 Madison St	903-3-3-51	1770	EP1
578	97	102 Madison St	903-3-3-50	1820	EP2
579	98	115 Madison St	903-3-4-50	1900	EP3
580	99	121 Madison St	903-3-4-51	1850	EP2
581	100	127 Madison St	903-3-4-52	1790	EP1
582	101	131 Madison St	903-3-4-53	1776	EP1
583	102	137 Madison St	903-3-4-54	1776	EP1
584	103	143 Madison St	903-3-4-55	1910	EP4
585	104	150 Madison St	903-6-3-6	1900	EP3
586	105	162 Madison St	903-6-3-8	1860	EP3
587	106	168 Madison St	903-6-3-11	1830	EP2
588	107	169 Madison St	903-6-4-4.3	1810	EP2
589	108	175 Madison St	903-6-4-4.1	1806	EP2
590	109	180 Madison St	903-6-3-18	1814	EP2
591	110	181 Madison St	903-6-4-5	1925	EP4
592	111	196 Madison St	903-6-3-21.1	1820	EP2
593	112	200 Madison St	903-6-3-22.1	1830	EP2
594	113	206 Madison St	903-6-3-24	1830	EP2
595	114	207 Madison St	903-6-4-41	1841	EP2
596	115	211 Madison St	903-6-4-43	1907	EP4
597	116	212 Madison St	903-6-3-26	1810	EP2
598	117	226 Madison St	903-6-3-32	1810	EP2
599	118	227 Madison St	903-6-4-48		EP2
600	119	232 Madison St	903-6-3-34	1850	EP2
601	120	233 Madison St	903-6-4-49	1790	EP1
602	121	245 Madison St	903-6-4-50	1831	EP2
603	122	254 Madison St	903-6-3-38	1730	EP1
604	123	274 Madison St	903-6-3-42	1880	EP3
605	124	289 Madison St	903-6-4-68	1890	EP3
606	125	41 Main St	903-2-3-16	1840	EP2
607	126	45 Main St	903-2-3-24	1840	EP2
608	127	48 Main St	903-2-2-26	1825	EP2
609	128	49 Main St	903-2-3-15	1840	EP2
610	129	66 Main St	903-2-2-31	1825	EP2
611	130	95 Main St	903-3-4-75	1810	EP2
612	131	96 Main St	903-2-2-37	1827	EP2
613	132	102 Main St	903-2-2-38	1825	EP2
614	133	114 Main St	903-2-2-40	1825	EP2
615	134	117 Main St	903-3-4-4	1780	EP1
616	135	120 Main St	903-2-2-41	1825	EP2

617	136	126 Main St	903-2-2-42	1825	EP2
618	137	132 Main St	903-2-2-43	1825	EP2
619	138	155 Main St	903-3-2-43	1800	EP1
620	139	156 Main St	903-3-2-4	1850	EP2
621	140	162 Main St	903-3-2-36	1860	EP3
622	141	165 Main St	903-3-2-44.1	1865	EP3
623	142	169 Main St	903-3-2-45	1830	EP2
624	143	180 Main St	903-3-2-33	1830	EP2
625	144	186 Main St	903-3-2-32	1850	EP2
626	145	189 Main St	903-3-2-48	1790	EP1
627	146	191 Main St	903-3-2-49	1830	EP2
628	147	203 Main St	903-3-3-30	1790	EP1
629	148	207 Main St	903-3-3-29	1798	EP1
630	149	209 Main St	903-3-3-28	1750	EP1
631	150	211 Main St	903-3-3-27	1750	EP1
632	151	220 Main St	903-3-2-14	1870	EP3
633	152	221 Main St	903-3-3-26	1790	EP1
634	153	237 Main St	903-3-3-12	1797	EP1
635	154	238 Main St	903-3-1-81	1833	EP2
636	155	241 Main St	903-3-3-11	1860	EP3
637	156	245 Main St	903-3-3-10	1790	EP1
638	157	246 Main St	903-3-1-111.2	1875	EP3
639	158	249 Main St	903-3-3-9	1840	EP2
640	159	258 Main St	903-3-1-54	1840	EP2
641	160	268 Main St	903-13-3-17.1	1865	EP3
642	161	271 Main St	903-6-1-12	1900	EP3
643	162	278 Main St	903-3-1-29	1810	EP2
644	163	286 Main St	903-3-1-27.1	1860	EP3
645	164	287 Main St	903-6-1-19.2	1800	EP1
646	165	290 Main St	903-3-1-25	1790	EP1
647	166	291 Main St	903-6-1-7	1850	EP2
648	167	296 Main St	903-3-1-24	1850	EP2
649	168	299 Main St	903-6-1-5	1900	EP3
650	169	307 Main St	903-6-1-3	1775	EP1
651	170	311 Main St	903-6-1-2.1	1900	EP3
652	171	314 Main St	903-3-1-23.1	1820	EP2
653	172	320 Main St	903-3-1-22	1850	EP2
654	173	326 Main St	903-4-2-16	1840	EP2
655	174	330 Main St	903-4-2-17	1840	EP2
656	175	338 Main St	903-4-2-18	1820	EP2
657	176	352 Main St	903-4-2-24	1840	EP2
658	177	358 Main St	903-		EP2

659	178	15 Oakland Av	903-3-3-2	1840	EP2
660	179	27 Palmer Terrace	903-3-3-20.1	1891	EP3
661	180	2 Roger St	903-3-4-71	1810	EP2
662	181	7 Roger St	903-3-4-58	1750	EP1
663	182	15 Sage St	903-3-4-18.1	1800	EP1
664	183	5 Suffolk St	903-3-3-57	1840	EP2
665	184	9 Suffolk St	903-3-3-56	1840	EP2
666	185	11 Suffolk St	903-3-3-55	1840	EP2
667	186	12 Suffolk St	903-3-3-34	1845	EP2
668	187	17 Suffolk St	903-3-3-46	1880	EP3
669	188	18 Suffolk St	903-3-3-36	1900	EP3
670	189	23 Suffolk St	903-3-3-45.1	1905	EP4
671	190	27 Suffolk St	903-3-3-41	1854	EP3
672	191	39 Suffolk St	903-6-3-9.1	1875	EP3
673	192	42 Suffolk St	903-6-1-53	1850	EP2
674	193	81 Suffolk St	903-6-3-25	1890	EP3
675	194	85 Suffolk St	903-6-3-27	1900	EP3
676	195	11 Union St	903-3-2-50	1810	EP2
677	196	12 Union St	903-3-3-768	1790	EP1
678	197	15 Union St	903-3-2-51	1790	EP1
679	198	19 Union St	903-3-2-52	1800	EP1
680	199	20 Union St	903-3-3-67	1793	EP1
681	200	23 Union St	903-3-2-53	1890	EP3
682	201	44 Union St	903-3-4-28	1844	EP2*
683	202	48 Union St	903-3-4-29	1865	EP3
684	203	56 Union St	903-3-4-31	1840	EP2
685	204	60 Union St	903-3-4-32	1860	EP3
686	205	64 Union St	903-3-4-33	1691	EP1
687	206	68 Union St	903-3-4-34	1800	EP1
688	207	4 William St	903-6-4-17	1890	EP3
689	208	8 William St	903-6-4-18	1890	EP3
690	209	20 William St	903-6-4-21	1840	EP2

Enabling Legislation: Chapter 300, Article XIII, 13.2-K-5 and 13.4

<b>O</b>	<b>H</b>	<b>Village of Sagaponack</b>	<b>SCTM#</b>	<b>AYB</b>	<b>EP#</b>
691	1	560 Bridge Ln	908-5-1-44	1730	EP1
692	2	518 Bridge Ln	908-5-1-42	1880	EP3
693	3	76 Daniels Ln	908-9-1-6	1894	EP3
694	4	98 Daniels Ln	908-9-1-5	1896	EP3
695	5	31 Hedges Ln	908-6-2-2	1899	EP3
696	6	53 Hedges Ln	908-6-2-3	1840	EP2
697	7	243 Hedges Ln	908-6-3-41	1830	EP2
698	8	414 Hedges Ln	908-6-3-25	1750	EP1

699	9	453 Hedges Ln	908-7-1-25	By 1800	EP1
700	10	700 Hedges Ln	908-7-2-26	By 1850	EP2
701	11	178 Hedges Ln	908-6-1-36	1750	EP1
702	12	208 Parsonage Ln	908-4-2-36	1855	EP3
703	13	276 Parsonage Ln	908-4-2-40.1	1923	EP4
704	14	444 Parsonage Ln	908-4-3-37	1880	EP3
705	15	542 Parsonage Ln	908-4-3-38	1730	EP1
706	16	591 Parsonage Ln	908-7-2-3	1920	EP4
707	17	52 Sagg Main St	908-1-4-9	1730	EP1
708	18	65 Sagg Main St	908-4-1-5	1800	EP1
709	19	207 Sagg Main St	908-4-1-16.1	1747	EP1
710	20	294 Sagg Main St	908-3-1-19	1740	EP1
711	21	312 Sagg Main St	908-3-1-20	1790	EP1
712	22	345 Sagg Main St	908-4-2-27	1795/1917	EP1
713	23	397 Sagg Main St	908-6-1-1	1899	EP3
714	24	400 Sagg Main St	908-3-1-37	1885	EP3
715	25	468 Sagg Main St	908-3-2-13	1750	EP1
716	26	473 Sagg Main St	908-6-1-11	1692	EP1
717	27	500 Sagg Main St	908-3-1-41	1750	EP1
718	28	509 Sagg Main St	908-6-1-13	1920	EP4
719	29	535 Sagg Main St	908-6-1-16	1707	EP1
720	30	542 Sagg Main St	908-3-2-18	1880	EP3
721	31	570 Sagg Main St	908-5-1-5	1904	EP4
722	32	590 Sagg Main St	908-5-1-6	1820	EP2
723	33	601 Sagg Main St (now 31 Hedges Ln)	908-6-2-2	1899	EP3
724	34	618 Sagg Main St	908-5-1-10	1740	EP1
725	35	620 Sagg Main St	908-5-1-11	1740	EP1
726	36	658 Sagg Main St	908-5-1-16	1920	EP4
727	37	698 Sagg Main St	908-5-1-18	1874	EP3
728	38	709 Sagg Main St	908-9-1-1	1770	EP1
729	39	729 Sagg Main St	908-9-1-2	varies	EP3
730	40	739 Sagg Main St	908-9-1-8		EP3
731	41	761 Sagg Main St	908-9-1-9	1820	EP2
732	42	791 Sagg Main St	908-9-1-12	1900	EP3
733	43	794 Sagg Main St	908-5-1-29	1696	EP1
734	44	819 Sagg Main St	908-9-1-16	1894	EP3
735	45	850 Sagg Main St	908-5-1-39	1650/1842	EP1
736	46	853 Sagg Main St	908-9-1-20	1979	EP5
737	47	859 Sagg Main St	908-9-1-19	1920	EP4
738	48	871 Sagg Main St	908-9-1-18	1904	EP4
739	49	889 Sagg Main St	908-9-1-17	1936	EP4
740	50	1035 Sagg Main St	908-8-2-15	varies	EP2

741	51	35 Sagg Rd	908-2-2-19	1740	EP1
742	52	109 Sagg Rd	908-2-2-9	1800s	EPE
743	53	183 Sagg Rd	908-2-2-4	1850	EP2
744	54	218 Sagg Rd	908-1-2-25	1890	EP3
745	55	440 Town Line Rd	908-7-2-24	1845	EP2
746	56	602 Town Line Rd	908-4-3-40		EP3
747	57	603 Town Line Rd	908-7-2-4	1850	EP2

Enabling legislation (245-73-B-2-d)

<b>O</b>	<b>H</b>	<b>Village of Southampton</b>	<b>SCTM#</b>	<b>AYB</b>	<b>EP#</b>
748	1	91 Coopers Farm Rd	904-6-1-5.26	1805	EP2*
749	2	295 Flying Point Rd	904-20-2-6	1860	EP3
750	3	27 Halsey Neck Ln	904-11-3-12.3	1860	EP3
751	4	1 Hampton Rd	904-6-3-19.1	1925	EP4
752	5	26-30 Hampton Rd	904-		EP3
753	6	109 Hampton Rd	904-7-2-15	1850	EP2
754	7	300 Hampton Rd	904-7-6-12.1	1875	EP3*
755	8	143 Herrick Rd	904-19-2-26	1910	EP4*
756	9	155 Hill St	904-2.1-1-1,2,3,4,5	1900	EP3*
757	10	241 Hill St	904-2-2-45	1785	EP1
758	11	345 Hill St	904-2-1-49	1800	EP1
759	12	375 Hill St	904-2-1-64	1840	EP2
760	13	519 Hill St	904-1-3-35	1700	EP1
761	14	649 Hill St	904-1-2-16	1840	EP2
762	15	695 Hill St	904-1-2-12	1865	EP3
763	16	783 Hill St	904-1-1-25	1800	EP1
764	17	11 Jobs Ln	904-15-1-25	1895	EP3
765	18	6-18 Jobs Ln	904-15-2-21	1925	EP4
766	19	25 Jobs Ln	904-		EP3
767	20	36 Jobs Ln	904-15-2-17	1840	EP2
768	21	41 Jobs Ln	904-15-1-23	1890	EP3
769	22	50 Jobs Ln	904-15-2-13	1930	EP5
770	23	52 Jobs Ln	904-15-2-12	1895	EP3
771	24	60 Jobs Ln	904-15-2-9	1930	EP5
772	25	68 Jobs Ln	904-15-2-6	1910	EP4
773	26	69 Jobs Ln	904-15-1-17	1885	EP3
774	27	70 Jobs Ln	904-15-2-5	1900	EP3
775	28	7 Johnny Ln	904-14-1-19	1790	EP1
776	29	8-10 Main St	904-6-5-28	1940	EP5
777	30	11 Main St	904-15-1-28	1929	EP4
778	31	15 Main St	904-		EP3
779	32	23 Main St	904-		EP3

780	33	25 Main St	904-15-1-33	1911	EP4
781	34	27-31 Main St	904-15-1-38	1885	EP3
782	35	38-42 Main St	904-6-5-22	1914	EP4
783	36	46 Main St	904-6-5-4	1928	EP5
784	37	48 Main St	904-		EP3
785	38	51-55 Main St	904-6-2-43	1842	EP3
786	39	60 Main St	904-		EP3
787	40	74 Main St	904-		EP3
788	41	79 Main St	904-		EP3
789	42	80 Main St	904-	1686	EP1
790	43	82 Main St	904-6-4-35	1930	EP5
791	44	88 Main St	904-		EP3
792	45	126 Main St	904-6-3-20	1708	EP1
793	46	136 Main St	904-6-3-13	1730	EP1
794	47	<del>40 Meadow Ln</del>	<del>904-</del>	<del>1880</del>	<del>EP4</del>
795	48	1280 Meadow Ln	904-22-2-16.1	1930	EP5*
796	49	25 Meetinghouse Ln	904-6-5-30	1775	EP1*
797	50	98 Meeting House Ln	904-19-2-4	1860	EP3
798	51	17 North Main St	904-5-3-43	1750	EP1
799	52	30 North Main St	904-5-5-22	1750	EP1
800	53	49 North Main St	904-5-3-39	1832	EP2
801	54	219 North Main St	904-9-1-28.5	1800	EP1
802	55	234 North Main St	904-9-2-9	1800	EP1
803	56	281 North Main St	904-9-1-14.1	1790	EP1
804	57	305 North Main St	904-9-1-13.5	1860	EP3
805	58	310 North Main St	904-9-2-5	1860	EP3
806	59	320 North Main St	904-9-2-4	1848	EP2
807	60	7 North Sea Rd (17)	904-5-1-22	1900	EP3
808	61	116 North Sea Rd	904-5-3-35	1790	EP1
809	62	159 North Sea Rd	904-5-1-7	1930	EP5
810	63	10 Oak St	904-6-5-32	1843	EP2
811	64	94 Post Ln	904-15-3-27	1740	EP1
812	65	37 South Main St	904-15-2-23	1810	EP2
813	66	49 South Main St	904-15-2-27.2	1840	EP2
814	67	74 South Main St	904-15-3-15.1	1836	EP2
815	68	85 South Main St	904-15-2-30.2	1797	EP1
816	69	95 South Main St	904-15-2-31	1790	EP1
817	70	111 South Main St	904-15-2-35.2	1840	EP2
818	71	129 South Main St	904-16-1-1	1740	EP1
819	72	172 South Main St	904-16-3-1.6	1850	EP2
820	73	220 South Main St	904-16-3-23.3	1868	EP3
821	74	249 South Main St	904-16-1-18	1648	EP1

822	75	264 South Main St	904-16-3-6	1820	EP2
823	76	83 Wickapogue Rd	904-20-1-20	1865	EP3
824	77	107 Wickapogue Rd	904-20-1-22	1820	EP2
825	78	311 Wickapogue Rd	904-20-2-27.113	1840	EP2
826	79	440 Wickapogue Rd (456)	904-30-1-48.2	1750	EP1
827	80	81 Windmill Ln	904-		EP3

Enabling legislation II-65-2-B.